

MOBILITY AND ACCESSIBILITY COMMUNITY PROFILE

SRPC FISCAL
YEAR
'24
DATA SNAPSHOT

ACCEPTED:

STRAFFORD
Regional Planning Commission

SRPC Regional Data Snapshot


This document is a component of the SRPC Regional Data Snapshot.

SRPC conducts region-wide analysis of a number of data metrics each year for different projects and plans. The Regional Data Snapshot was a new document in 2021, and updated in April of each year, that contains many of these analyses in one place. The Data Snapshot covers demographics, economic vitality, livability and quality of life, mobility and accessibility, and resiliency. The Data Snapshot will be updated every year and additional metrics will be included as they are developed.

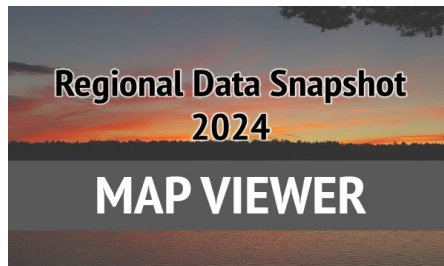
In addition to the data metrics that are tracked annually, SRPC is also tracking several COVID-19 specific metrics to track the region's recovery from the pandemic in the Regional COVID-19 Data Snapshot.

<http://strafford.org/measure/data-snapshot/>

Other Documents



Past Editions



Interactive Map Viewer



Community Profiles

Staff



Rachel Dewey



Stephen Geis



Mark Davie



Jackson Rand

Future Editions

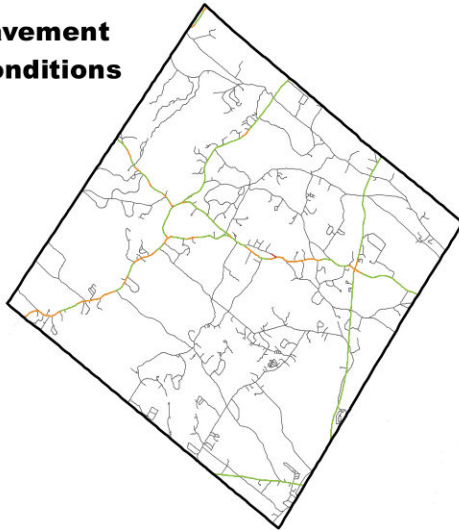
Future editions of the Data Snapshot will include the following changes:

- Expand on topics including public health, water resources, recreation, and more.
- An appendix including data tables.
- An interactive data viewer for non-map data.

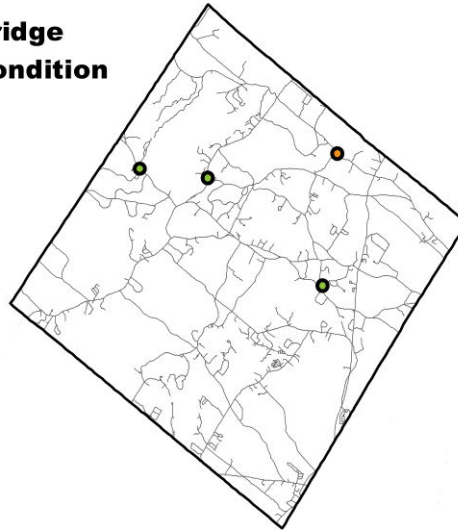
Community Profile

Mobility and Accessibility: Barrington, Strafford County

Pavement Conditions



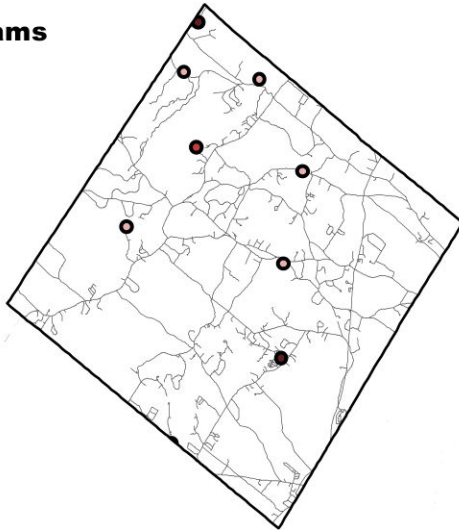
Bridge Condition



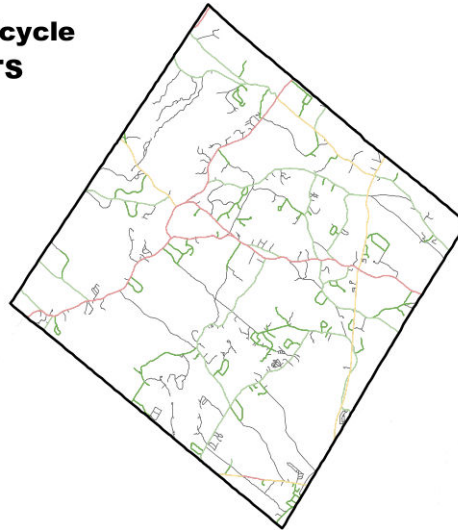
Legend

- Sidewalks
- Dams**
- High Hazard
- Significant Hazard
- Low Hazard
- Bridge Condition**
- Good
- Fair
- Poor
- Bicycle LTS**
- 1
- 2
- 3
- 4
- 5
- Pavement Conditions**
- Good
- Fair
- Poor

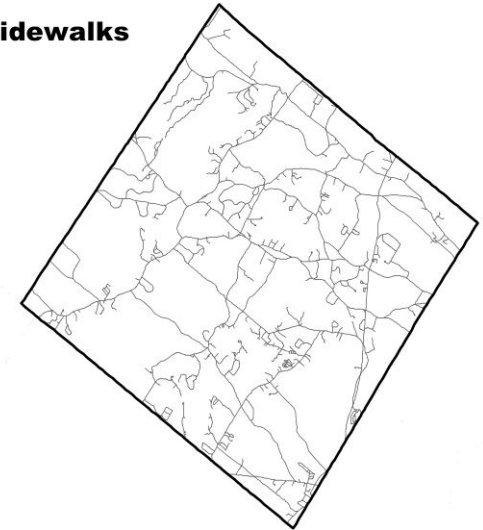
Dams



Bicycle LTS



Sidewalks



Served by...

Amtrak	No
COAST	No
Wildcat	No
ACT Providers	Yes

Legislative Class of Roads

1-4 (State and Federal)	70.82
5 (Local)	73.56
6 (Unmaintained)	23.78
Total	168.15

Bike and Pedestrian

Infrastructure Miles	
Low BLTS (1-2)	67.11
High BLTS (3-5)	27.33
Sidewalks	0.00

Bridges and Dams

Total Bridges	4
Red List Bridges	2
Total Dams	20
High Hazard Dams	2

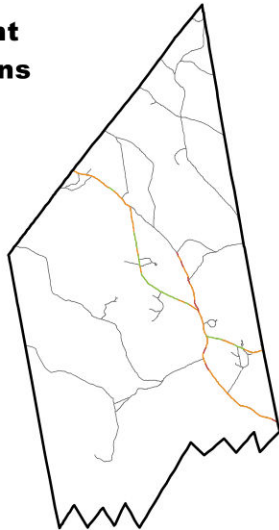
Data Sources: NHDOT, NHDES, Amtrak, COAST, UNH, SRPC BLTS, SRPC Sidewalks

Learn more at <https://tinyurl.com/datasnapshot2024>

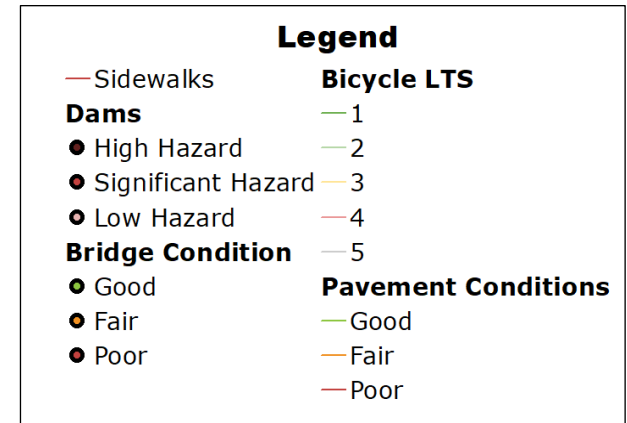
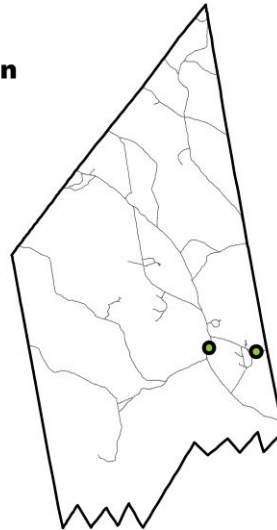
Community Profile

Mobility and Accessibility: Brookfield, Carroll County

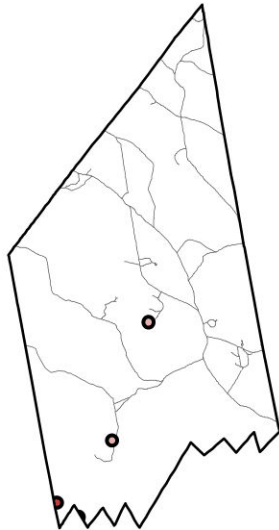
Pavement Conditions



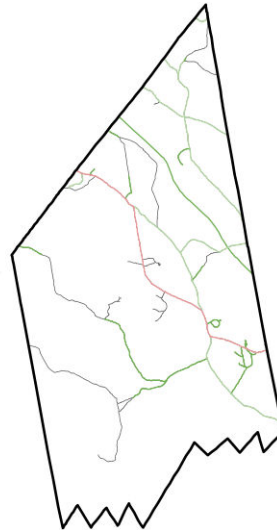
Bridge Condition



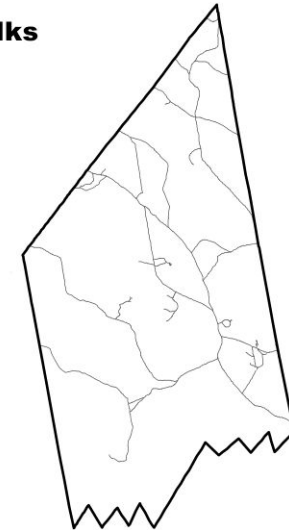
Dams



Bicycle LTS



Sidewalks



Served by...

Amtrak	No
COAST	No
Wildcat	No
ACT Providers	Yes

Legislative Class of Roads

1-4 (State and Federal)	12.00
5 (Local)	16.75
6 (Unmaintained)	8.82
Total	37.58

Bike and Pedestrian Infrastructure Miles

Low BLTS (1-2)	19.28
High BLTS (3-5)	4.91
Sidewalks	0.00

Bridges and Dams

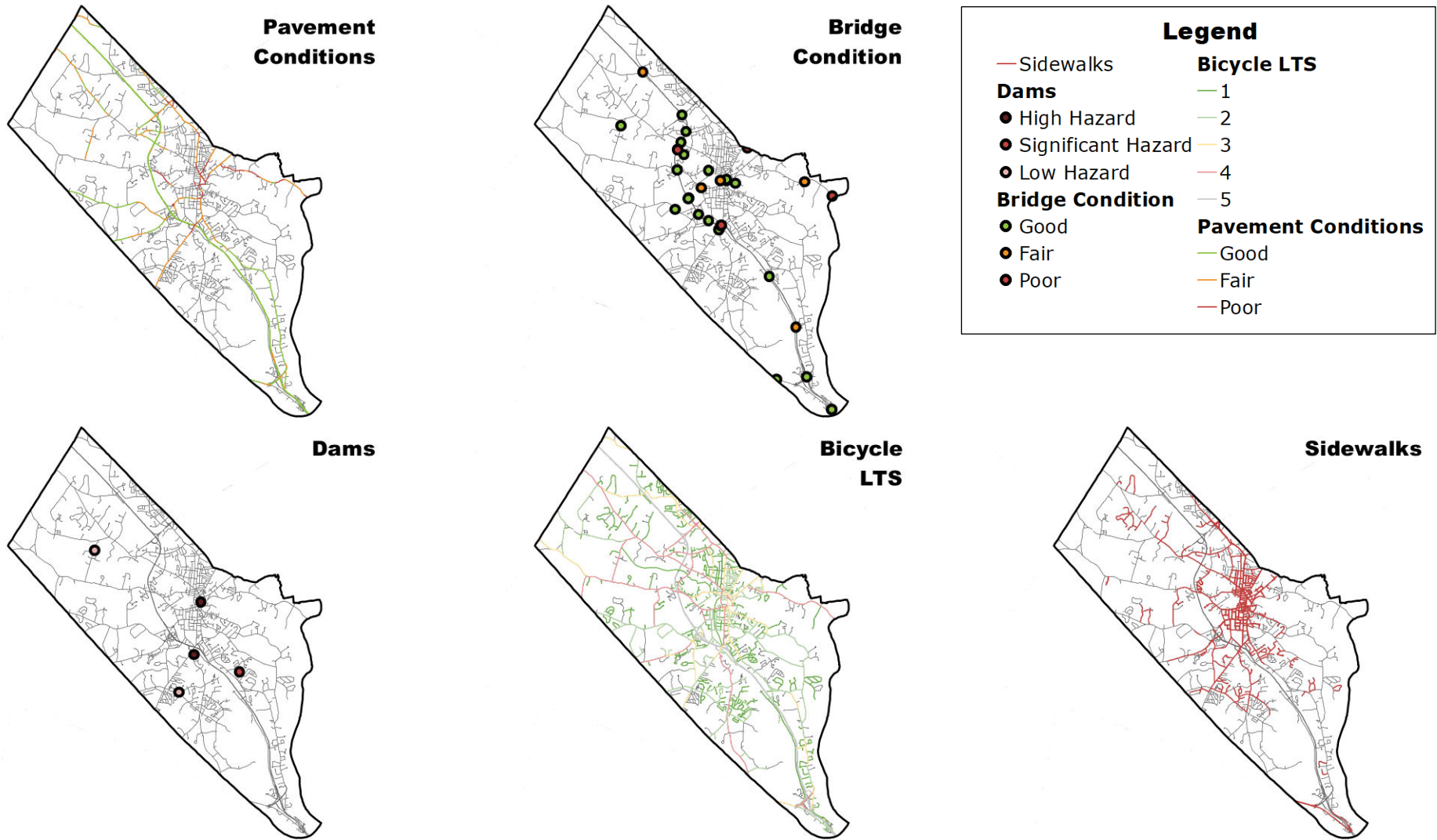
Total Bridges	2
Red List Bridges	1
Total Dams	6
High Hazard Dams	0

Data Sources: NHDOT, NHDES, Amtrak, COAST, UNH, SRPC BLTS, SRPC Sidewalks

Learn more at <https://tinyurl.com/datasnapshot2024>

Community Profile

Mobility and Accessibility: Dover, Strafford County



Served by...	
Amtrak	Yes
COAST	Yes
Wildcat	Yes
ACT Providers	Yes

Legislative Class of Roads	
1-4 (State and Federal)	85.58
5 (Local)	123.64
6 (Unmaintained)	5.18
Total	214.40

Bike and Pedestrian Infrastructure Miles	
Low BLTS (1-2)	101.45
High BLTS (3-5)	45.05
Sidewalks	79.35

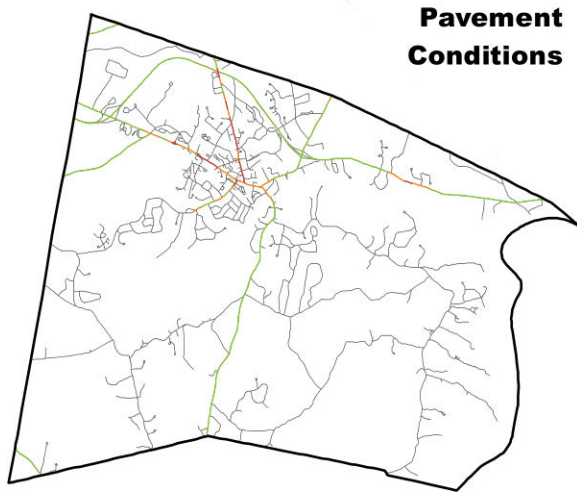
Bridges and Dams	
Total Bridges	32
Red List Bridges	7
Total Dams	27
High Hazard Dams	2

Data Sources: NHDOT, NHDES, Amtrak, COAST, UNH, SRPC BLTS, SRPC Sidewalks

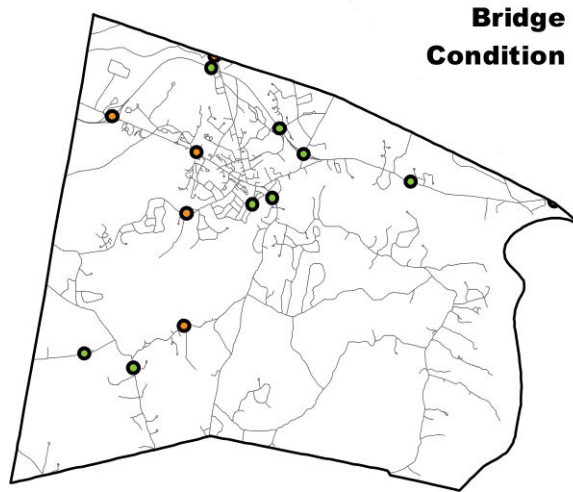
Learn more at <https://tinyurl.com/datasnapshot2024>

Community Profile

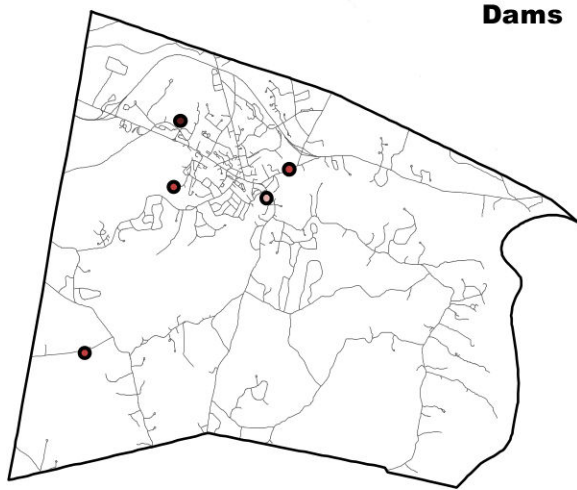
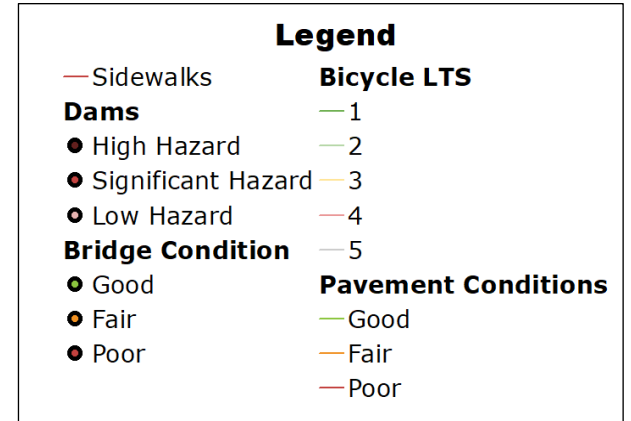
Mobility and Accessibility: Durham, Strafford County



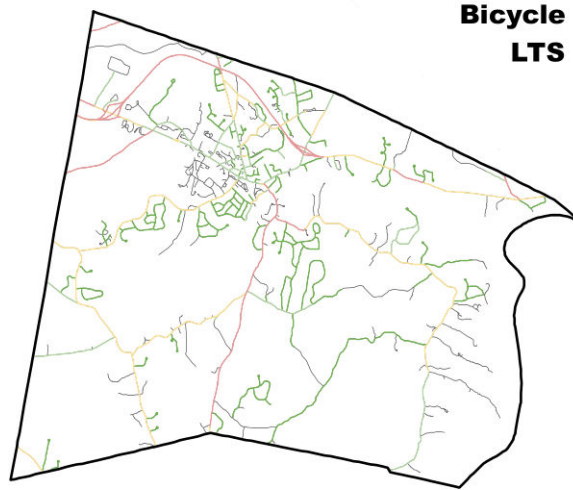
Pavement Conditions



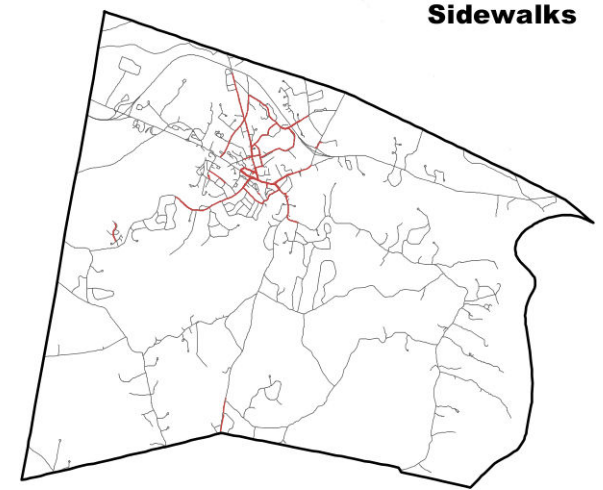
Bridge Condition



Dams



Bicycle LTS



Sidewalks

Served by...	
Amtrak	Yes
COAST	No
Wildcat	Yes
ACT Providers	Yes

Legislative Class of Roads	
1-4 (State and Federal)	48.57
5 (Local)	57.07
6 (Unmaintained)	5.32
Total	110.97

Bike and Pedestrian Infrastructure Miles	
Low BLTS (1-2)	47.03
High BLTS (3-5)	29.47
Sidewalks	10.50

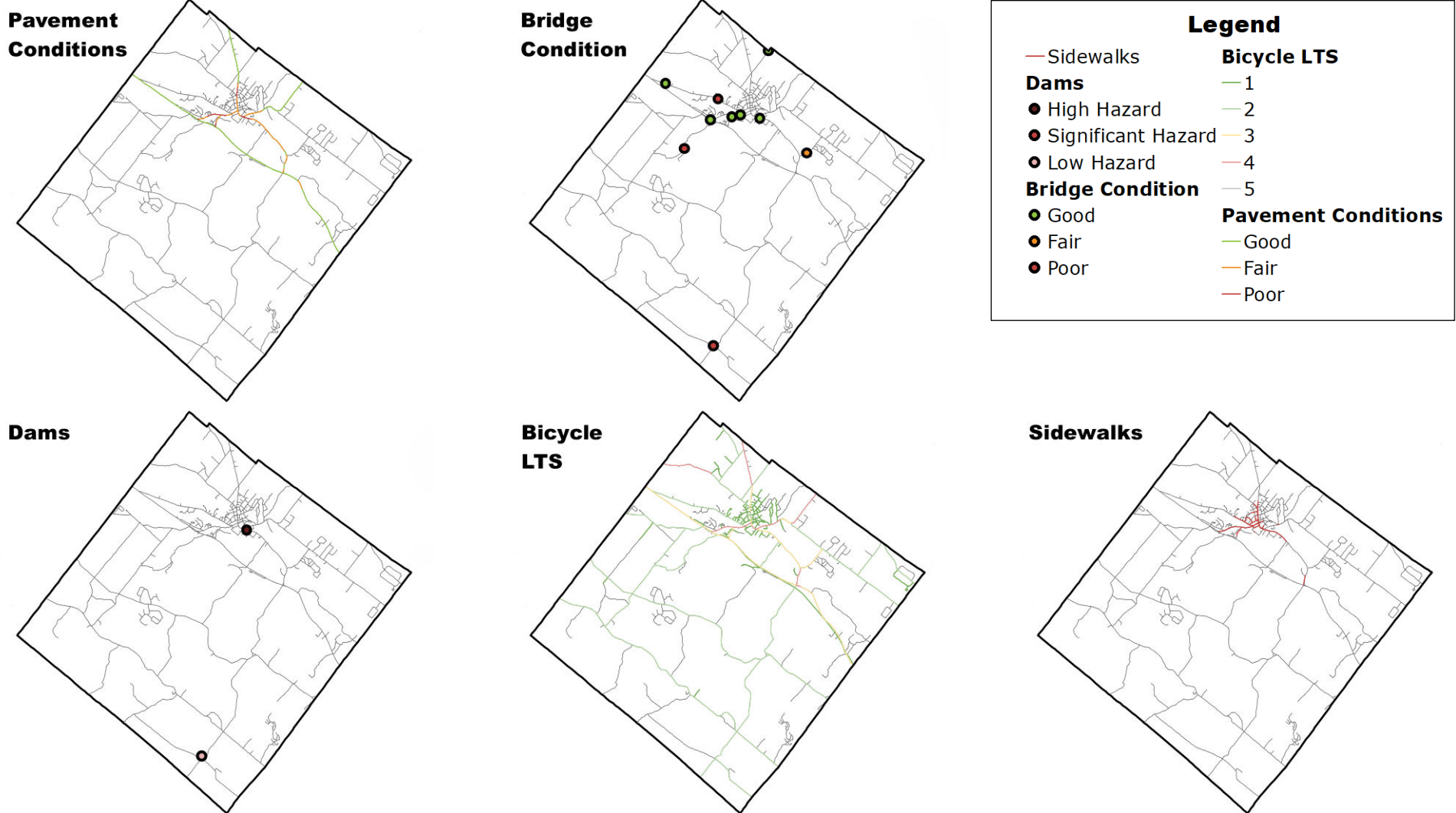
Bridges and Dams	
Total Bridges	13
Red List Bridges	2
Total Dams	24
High Hazard Dams	1

Data Sources: NHDOT, NHDES, Amtrak, COAST, UNH, SRPC BLTS, SRPC Sidewalks

Learn more at <https://tinyurl.com/datasnapshot2024>

Community Profile

Mobility and Accessibility: Farmington, Strafford County



Served by...	
Amtrak	No
COAST	Yes
Wildcat	No
ACT Providers	Yes

Legislative Class of Roads	
1-4 (State and Federal)	41.76
5 (Local)	52.33
6 (Unmaintained)	11.88
Total	105.97

Bike and Pedestrian Infrastructure Miles	
Low BLTS (1-2)	50.70
High BLTS (3-5)	14.36
Sidewalks	4.69

Bridges and Dams	
Total Bridges	10
Red List Bridges	6
Total Dams	12
High Hazard Dams	1

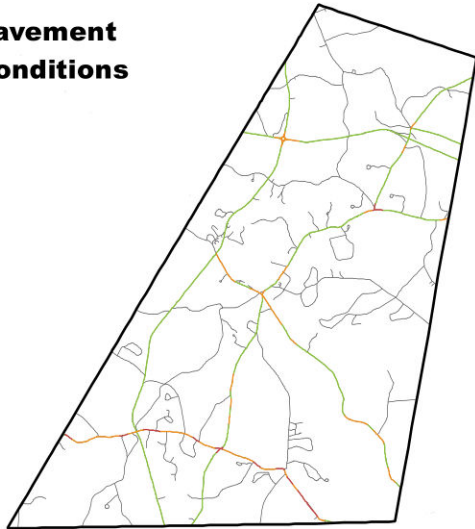
Data Sources: NHDOT, NHDES, Amtrak, COAST, UNH, SRPC BLTS, SRPC Sidewalks

Learn more at <https://tinyurl.com/datasnapshot2024>

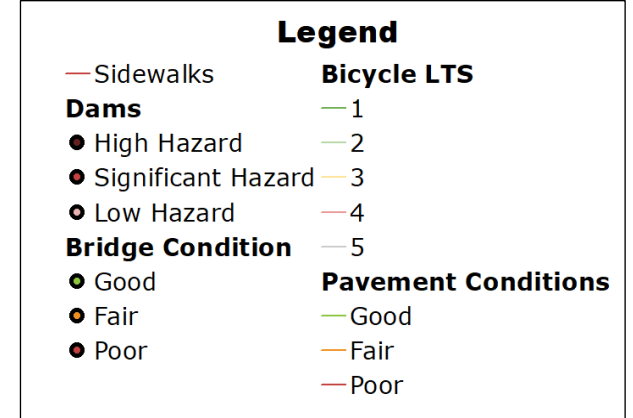
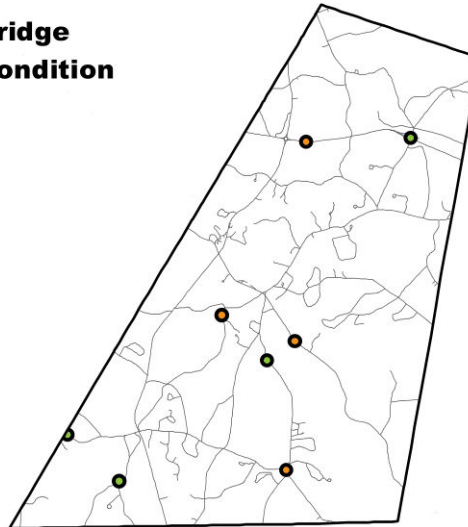
Community Profile

Mobility and Accessibility: Lee, Strafford County

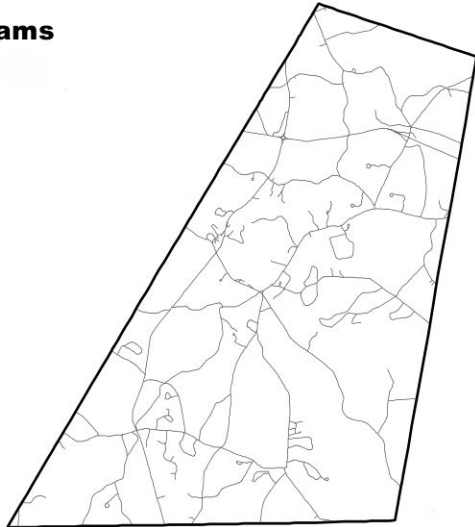
Pavement Conditions



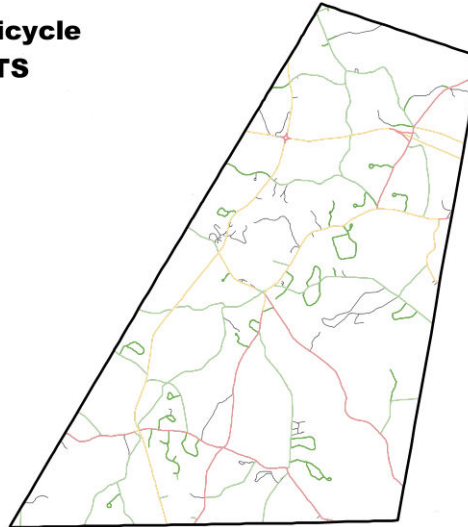
Bridge Condition



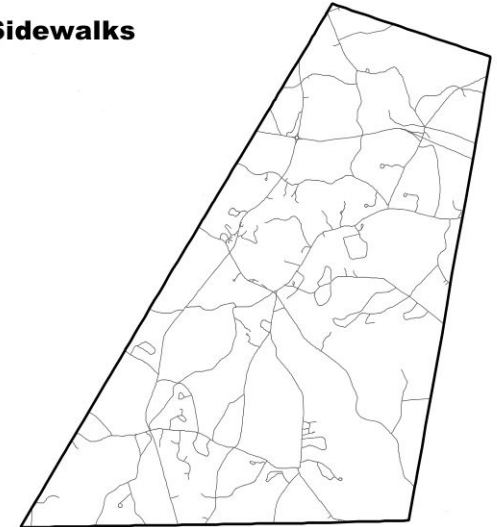
Dams



Bicycle LTS



Sidewalks



Served by...

Amtrak	No
COAST	No
Wildcat	No
ACT Providers	Yes

Legislative Class of Roads

1-4 (State and Federal)	36.52
5 (Local)	37.26
6 (Unmaintained)	3.55
Total	77.32

Bike and Pedestrian Infrastructure Miles

Low BLTS (1-2)	36.57
High BLTS (3-5)	26.48
Sidewalks	0.00

Bridges and Dams

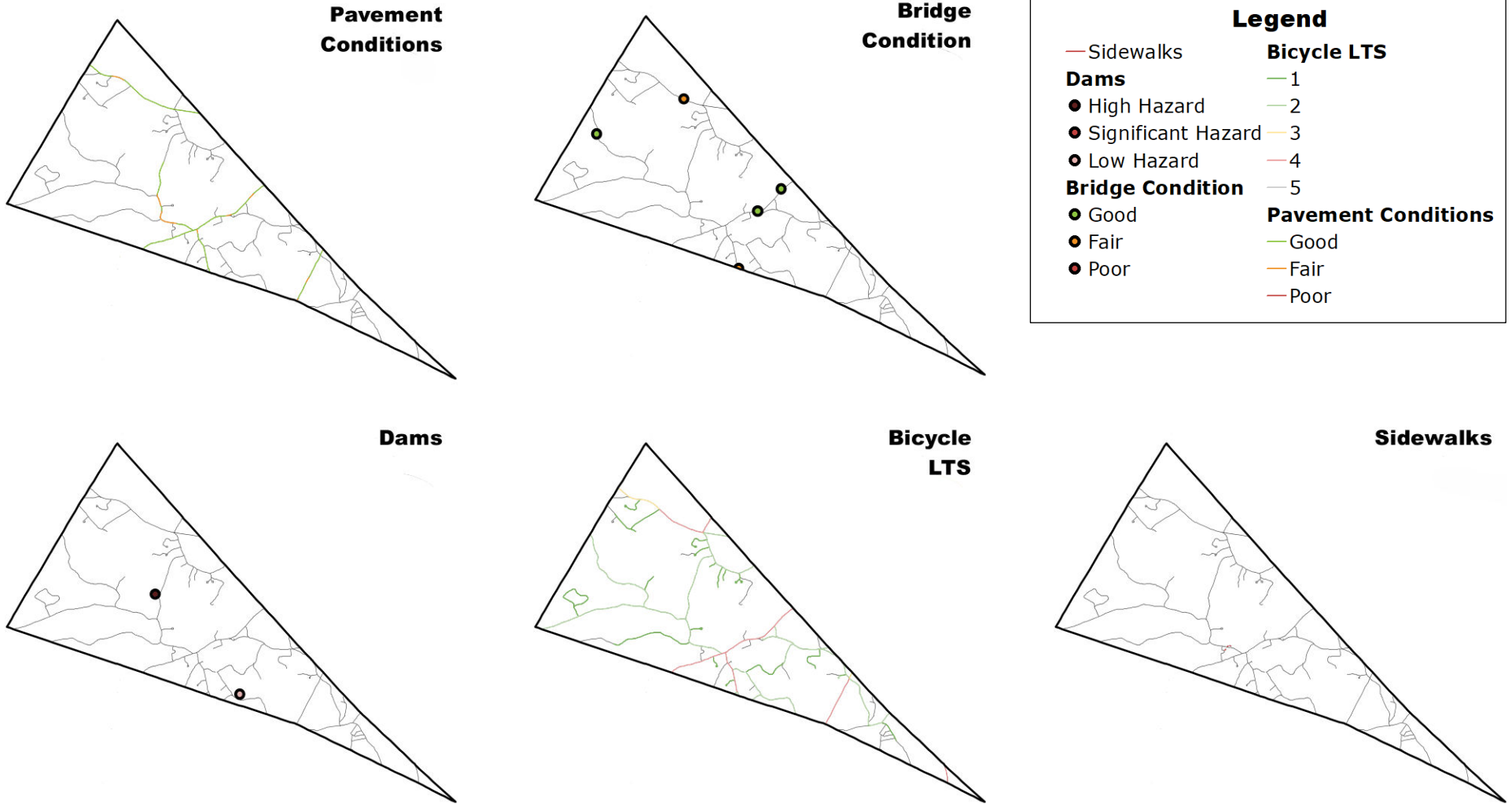
Total Bridges	8
Red List Bridges	1
Total Dams	8
High Hazard Dams	0

Data Sources: NHDOT, NHDES, Amtrak, COAST, UNH, SRPC BLTS, SRPC Sidewalks

Learn more at <https://tinyurl.com/datasnapshot2024>

Community Profile

Mobility and Accessibility: Madbury, Strafford County



Served by...		Legislative Class of Roads		Bike and Pedestrian Infrastructure		Bridges and Dams	
Amtrak	No	1-4 (State and Federal)	11.95	Low BLTS (1-2)	22.48	Total Bridges	4
COAST	No	5 (Local)	20.84	High BLTS (3-5)	6.21	Red List Bridges	1
Wildcat	Yes	6 (Unmaintained)	3.16	Sidewalks	0.10	Total Dams	10
ACT Providers	Yes	Total	35.95			High Hazard Dams	1

Data Sources: NHDOT, NHDES, Amtrak, COAST, UNH, SRPC BLTS, SRPC Sidewalks

Learn more at <https://tinyurl.com/datasnapshot2024>

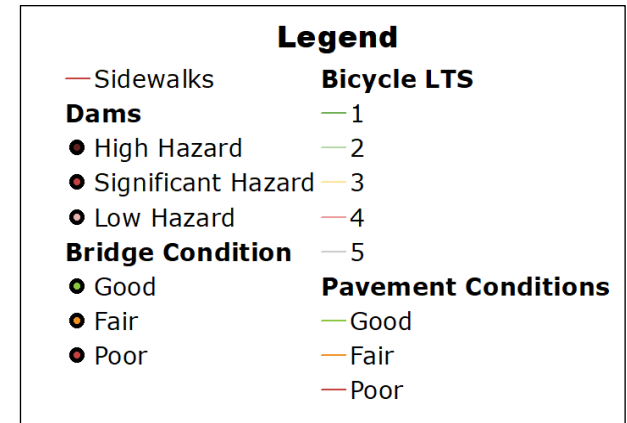
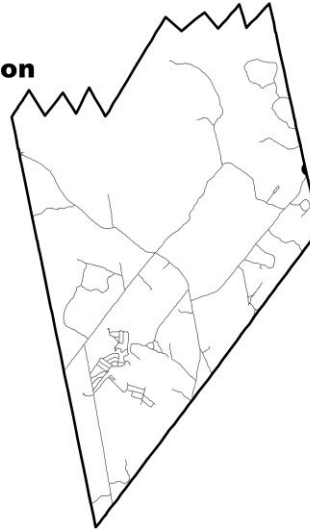
Community Profile

Mobility and Accessibility: Middleton, Strafford County

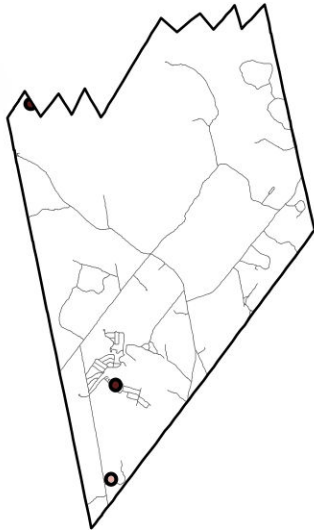
Pavement Conditions



Bridge Condition



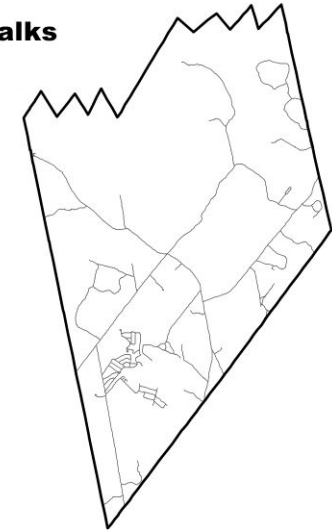
Dams



Bicycle LTS



Sidewalks



Served by...

Amtrak	No
COAST	No
Wildcat	No
ACT Providers	Yes

Legislative Class of Roads

1-4 (State and Federal)	14.42
5 (Local)	25.80
6 (Unmaintained)	1.95
Total	42.17

Bike and Pedestrian Infrastructure Miles

Low BLTS (1-2)	22.62
High BLTS (3-5)	7.38
Sidewalks	0.00

Bridges and Dams

Total Bridges	0
Red List Bridges	0
Total Dams	4
High Hazard Dams	2

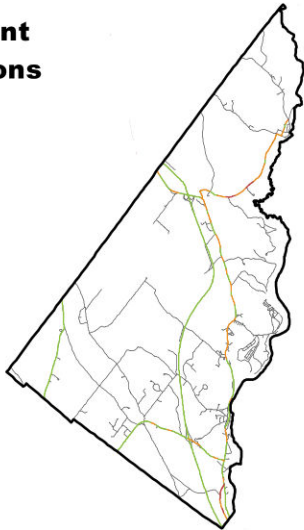
Data Sources: NHDOT, NHDES, Amtrak, COAST, UNH, SRPC BLTS, SRPC Sidewalks

Learn more at <https://tinyurl.com/datasnapshot2024>

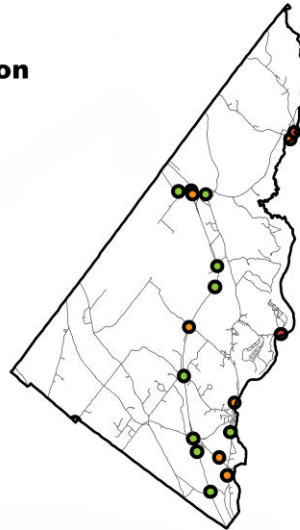
Community Profile

Mobility and Accessibility: Milton, Strafford County

Pavement Conditions



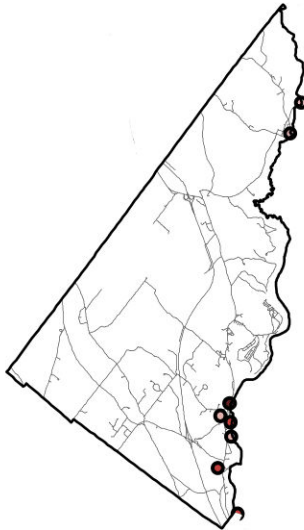
Bridge Condition



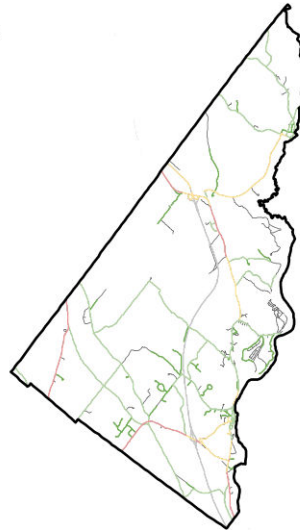
Legend

- Sidewalks
- Dams**
 - High Hazard
 - Significant Hazard
 - Low Hazard
- Bridge Condition**
 - Good
 - Fair
 - Poor
- Bicycle LTS**
 - 1
 - 2
 - 3
 - 4
 - 5
- Pavement Conditions**
 - Good
 - Fair
 - Poor

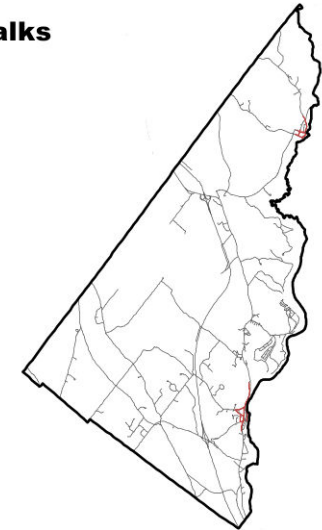
Dams



Bicycle LTS



Sidewalks



Served by...

Amtrak	No
COAST	No
Wildcat	No
ACT Providers	Yes

Legislative Class of Roads

1-4 (State and Federal)	47.54
5 (Local)	47.33
6 (Unmaintained)	5.96
Total	100.83

Bike and Pedestrian Infrastructure Miles

Low BLTS (1-2)	49.96
High BLTS (3-5)	16.73
Sidewalks	3.24

Bridges and Dams

Total Bridges	19
Red List Bridges	2
Total Dams	20
High Hazard Dams	1

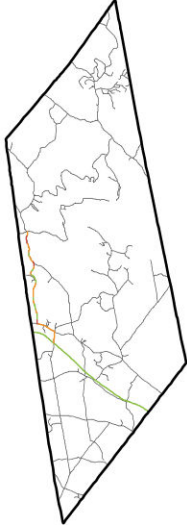
Data Sources: NHDOT, NHDES, Amtrak, COAST, UNH, SRPC BLTS, SRPC Sidewalks

Learn more at <https://tinyurl.com/datasnapshot2024>

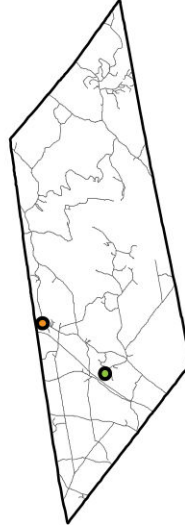
Community Profile

Mobility and Accessibility: New Durham, Strafford County

Pavement Conditions



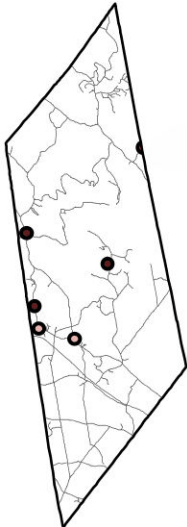
Bridge Condition



Legend

- Sidewalks
- Dams**
- High Hazard
- Significant Hazard
- Low Hazard
- Bridge Condition**
- Good
- Fair
- Poor
- Bicycle LTS**
- 1
- 2
- 3
- 4
- 5
- Pavement Conditions**
- Good
- Fair
- Poor

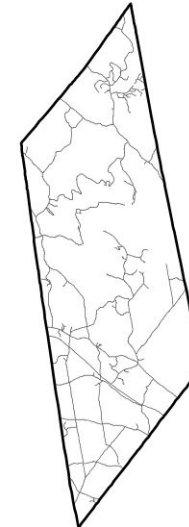
Dams



Bicycle LTS



Sidewalks



Served by...

Amtrak	No
COAST	No
Wildcat	No
ACT Providers	Yes

Legislative Class of Roads

1-4 (State and Federal)	24.73
5 (Local)	54.15
6 (Unmaintained)	14.45
Total	93.33

Bike and Pedestrian

Infrastructure Miles	
Low BLTS (1-2)	53.58
High BLTS (3-5)	8.41
Sidewalks	0.00

Bridges and Dams

Total Bridges	2
Red List Bridges	0
Total Dams	17
High Hazard Dams	3

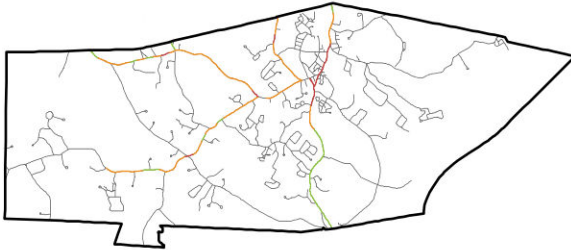
Data Sources: NHDOT, NHDES, Amtrak, COAST, UNH, SRPC BLTS, SRPC Sidewalks

Learn more at <https://tinyurl.com/datasnapshot2024>

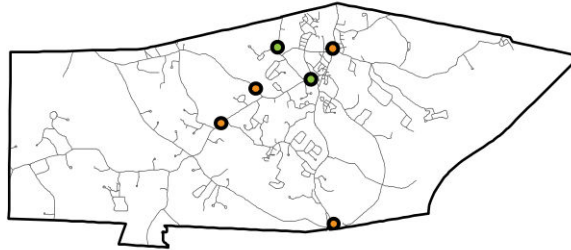
Community Profile

Mobility and Accessibility: Newmarket, Rockingham County

Pavement Conditions



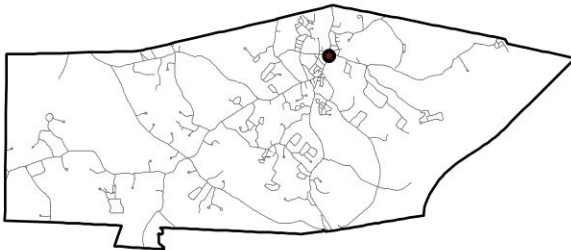
Bridge Condition



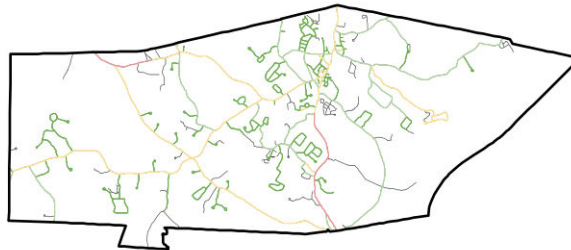
Legend

- Sidewalks
- Dams**
 - High Hazard
 - Significant Hazard
 - Low Hazard
- Bridge Condition**
 - Good
 - Fair
 - Poor
- Bicycle LTS**
 - 1
 - 2
 - 3
 - 4
 - 5
- Pavement Conditions**
 - Good
 - Fair
 - Poor

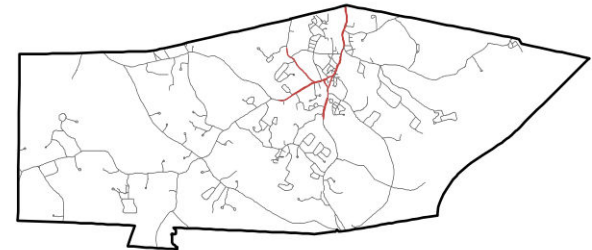
Dams



Bicycle LTS



Sidewalks



Served by...		Legislative Class of Roads		Bike and Pedestrian Infrastructure Miles		Bridges and Dams	
Amtrak	No	1-4 (State and Federal)	19.87	Low BLTS (1-2)	34.92	Total Bridges	6
COAST	No	5 (Local)	42.23	High BLTS (3-5)	15.79	Red List Bridges	0
Wildcat	No	6 (Unmaintained)	1.37	Sidewalks	3.94	Total Dams	7
ACT Providers	Yes	Total	63.46			High Hazard Dams	1

Data Sources: NHDOT, NHDES, Amtrak, COAST, UNH, SRPC BLTS, SRPC Sidewalks

Learn more at <https://tinyurl.com/datasnapshot2024>

Community Profile

Mobility and Accessibility: Northwood, Rockingham County



Served by...	
Amtrak	No
COAST	No
Wildcat	No
ACT Providers	Yes

Legislative Class of Roads	
1-4 (State and Federal)	49.53
5 (Local)	32.17
6 (Unmaintained)	8.22
Total	89.92

Bike and Pedestrian Infrastructure Miles	
Low BLTS (1-2)	31.50
High BLTS (3-5)	17.37
Sidewalks	1.10

Bridges and Dams	
Total Bridges	1
Red List Bridges	1
Total Dams	17
High Hazard Dams	0

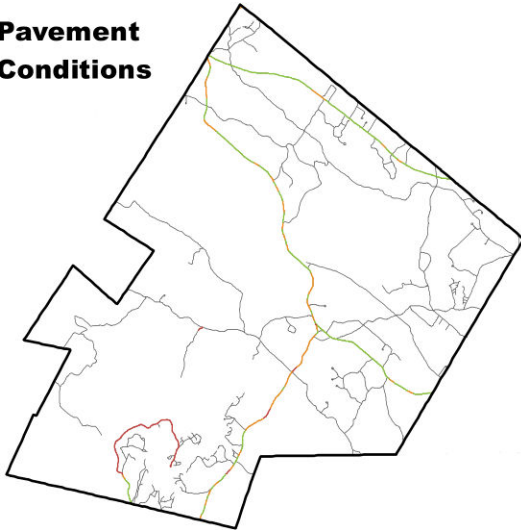
Data Sources: NHDOT, NHDES, Amtrak, COAST, UNH, SRPC BLTS, SRPC Sidewalks

Learn more at <https://tinyurl.com/datasnapshot2024>

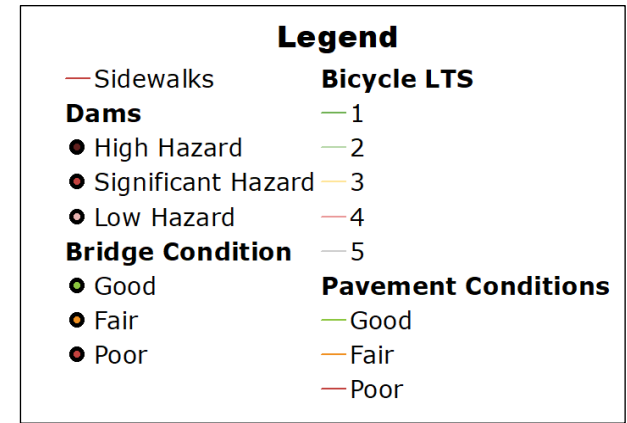
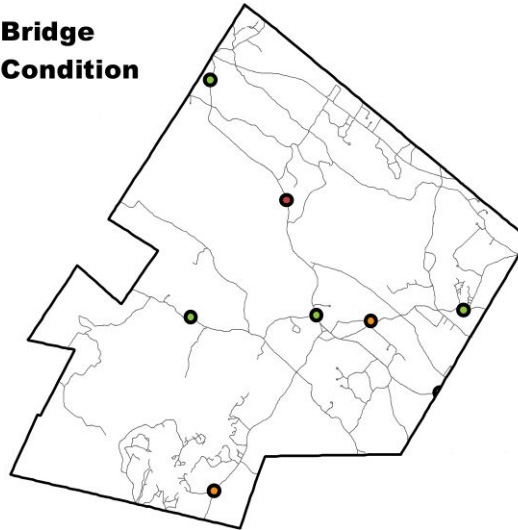
Community Profile

Mobility and Accessibility: Nottingham, Rockingham County

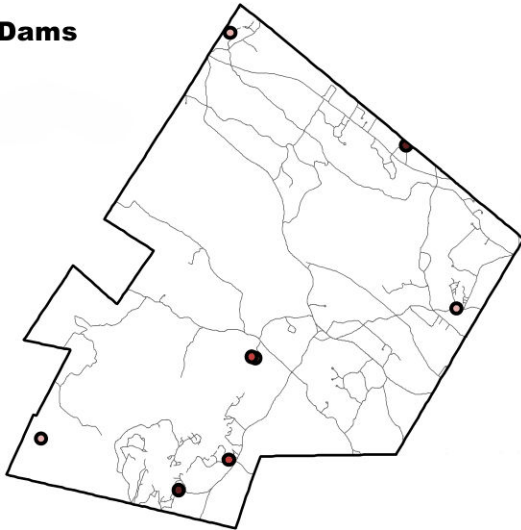
Pavement Conditions



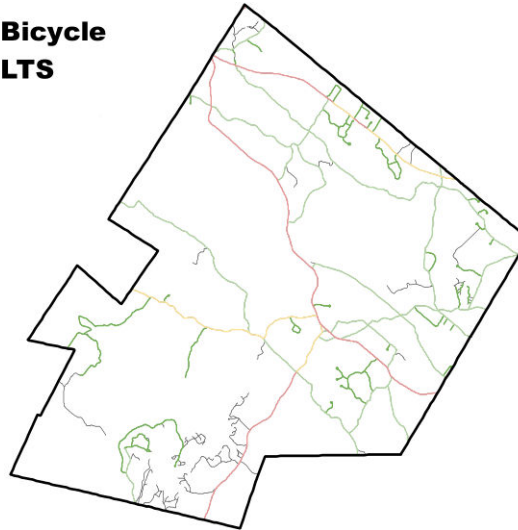
Bridge Condition



Dams



Bicycle LTS



Sidewalks



Served by...

Amtrak	No
COAST	No
Wildcat	No
ACT Providers	Yes

Legislative Class of Roads

1-4 (State and Federal)	35.88
5 (Local)	67.37
6 (Unmaintained)	3.18
Total	106.42

Bike and Pedestrian

Infrastructure Miles	
Low BLTS (1-2)	62.26
High BLTS (3-5)	21.72
Sidewalks	0.00

Bridges and Dams

Total Bridges	7
Red List Bridges	1
Total Dams	15
High Hazard Dams	2

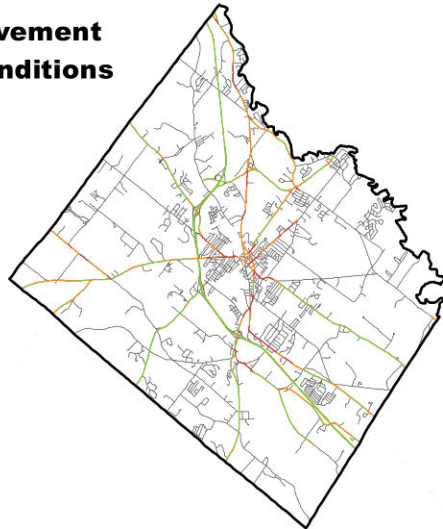
Data Sources: NHDOT, NHDES, Amtrak, COAST, UNH, SRPC BLTS, SRPC Sidewalks

Learn more at <https://tinyurl.com/datasnapshot2024>

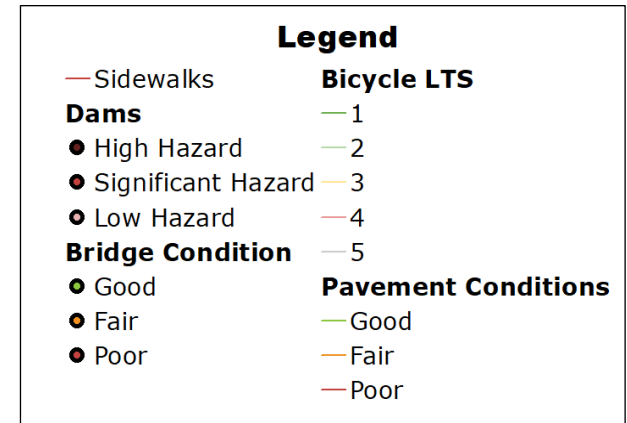
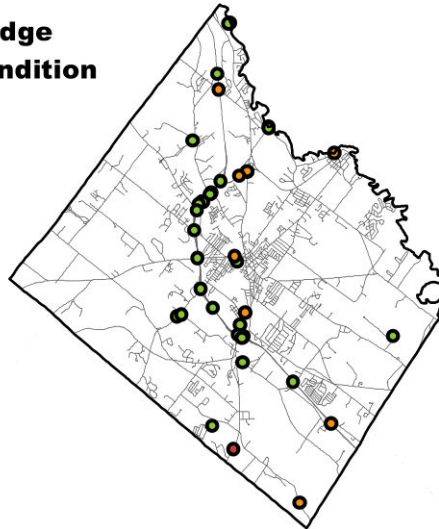
Community Profile

Mobility and Accessibility: Rochester, Strafford County

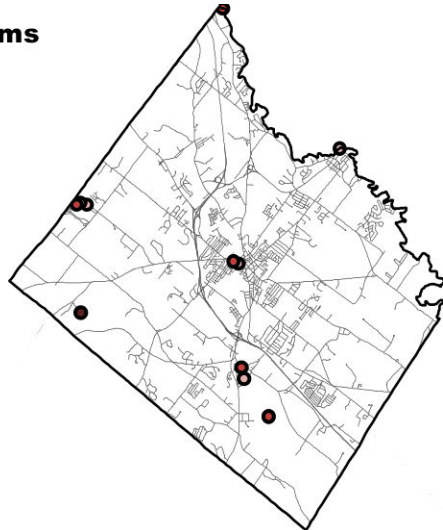
Pavement Conditions



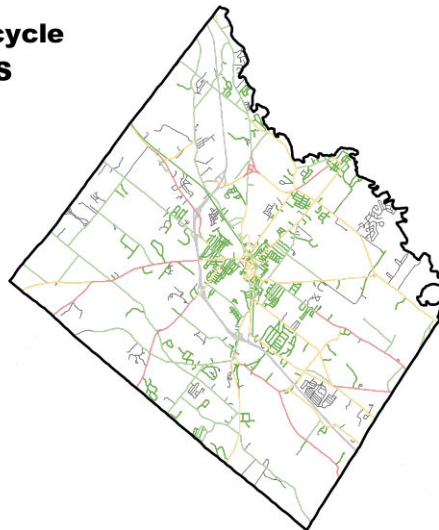
Bridge Condition



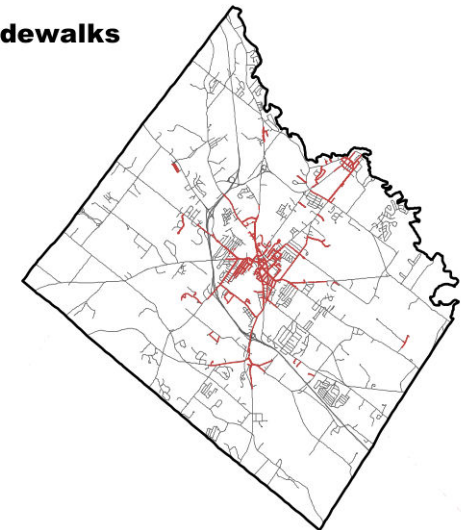
Dams



Bicycle LTS



Sidewalks



Served by...

Amtrak	No
COAST	Yes
Wildcat	No
ACT Providers	Yes

Legislative Class of Roads

1-4 (State and Federal)	120.19
5 (Local)	142.42
6 (Unmaintained)	5.57
Total	268.18

Bike and Pedestrian

Infrastructure Miles	
Low BLTS (1-2)	128.28
High BLTS (3-5)	53.20
Sidewalks	46.27

Bridges and Dams

Total Bridges	40
Red List Bridges	2
Total Dams	28
High Hazard Dams	1

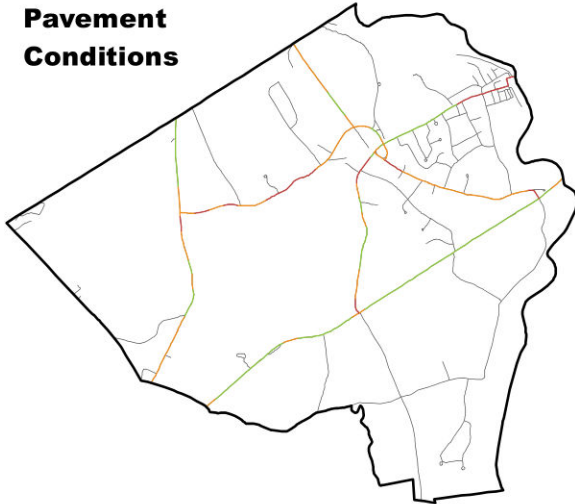
Data Sources: NHDOT, NHDES, Amtrak, COAST, UNH, SRPC BLTS, SRPC Sidewalks

Learn more at <https://tinyurl.com/datasnapshot2024>

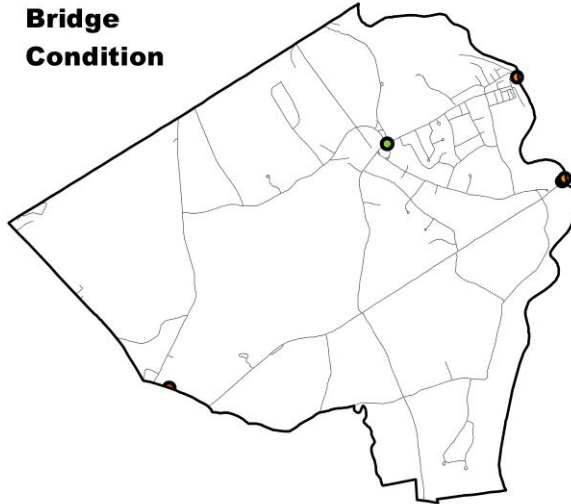
Community Profile

Mobility and Accessibility: Rollinsford, Strafford County

Pavement Conditions



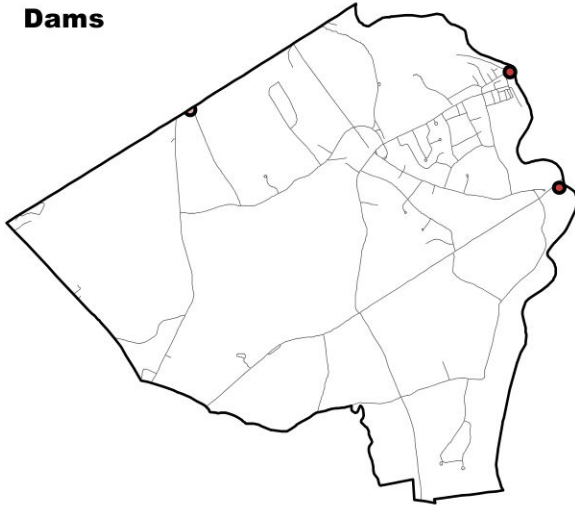
Bridge Condition



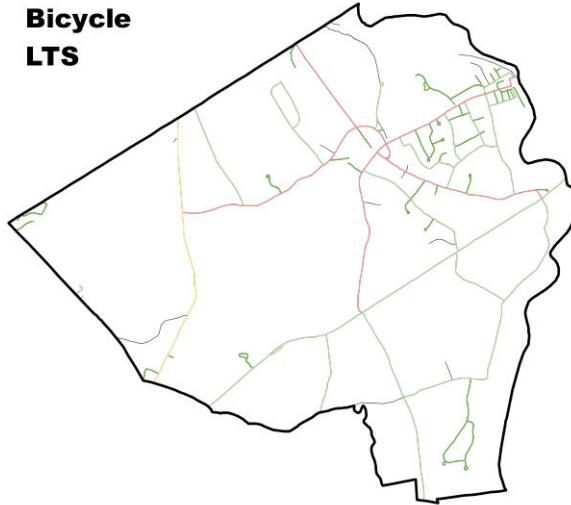
Legend

- Sidewalks
- Dams**
 - High Hazard
 - Significant Hazard
 - Low Hazard
- Bridge Condition**
 - Good
 - Fair
 - Poor
- Bicycle LTS**
 - 1
 - 2
 - 3
 - 4
 - 5
- Pavement Conditions**
 - Good
 - Fair
 - Poor

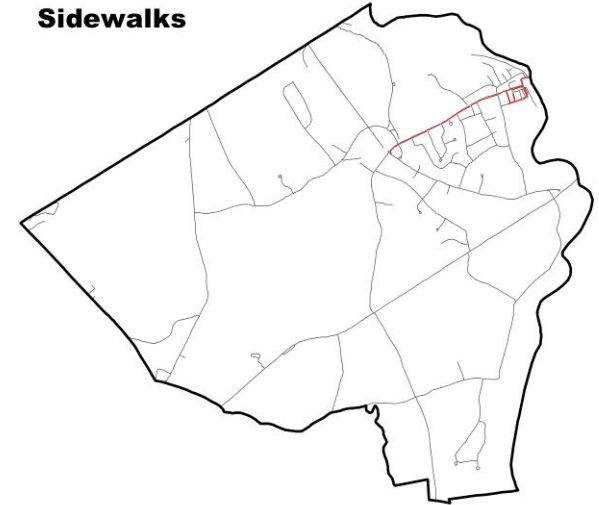
Dams



Bicycle LTS



Sidewalks



Served by...

Amtrak	No
COAST	No
Wildcat	No
ACT Providers	Yes

Legislative Class of Roads

1-4 (State and Federal)	11.92
5 (Local)	17.19
6 (Unmaintained)	2.25
Total	31.36

Bike and Pedestrian Infrastructure Miles

Low BLTS (1-2)	20.02
High BLTS (3-5)	7.93
Sidewalks	1.43

Bridges and Dams

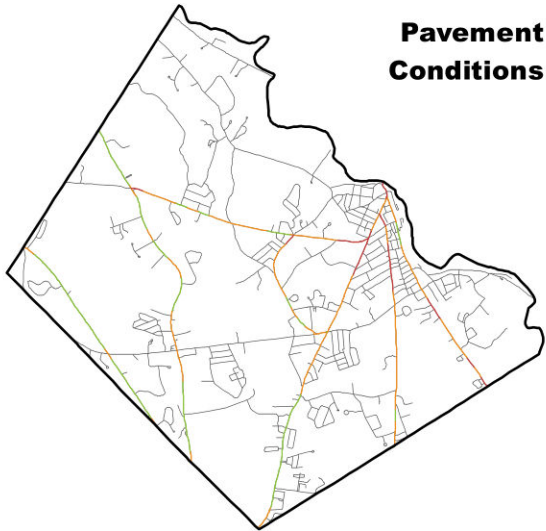
Total Bridges	4
Red List Bridges	2
Total Dams	11
High Hazard Dams	0

Data Sources: NHDOT, NHDES, Amtrak, COAST, UNH, SRPC BLTS, SRPC Sidewalks

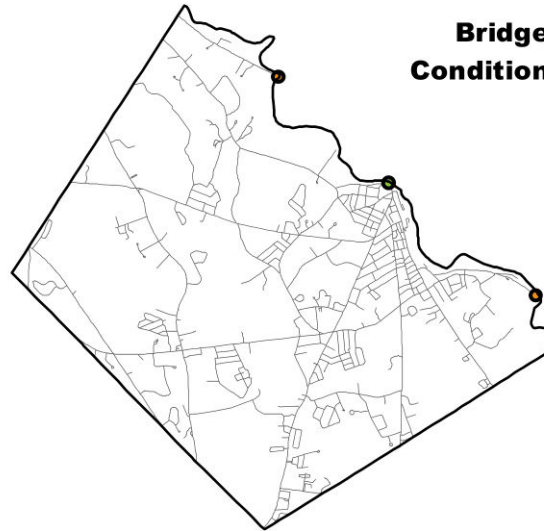
Learn more at <https://tinyurl.com/datasnapshot2024>

Community Profile

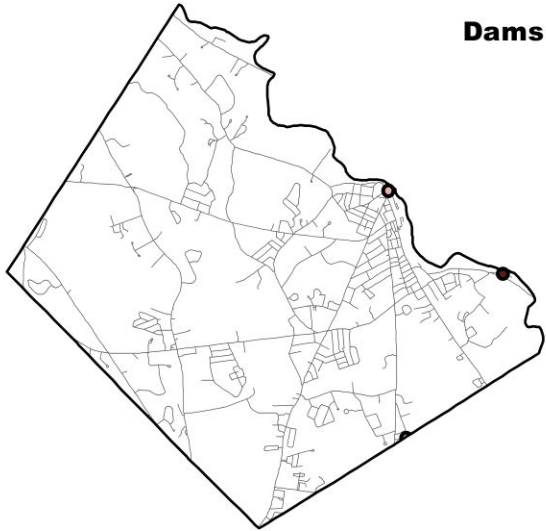
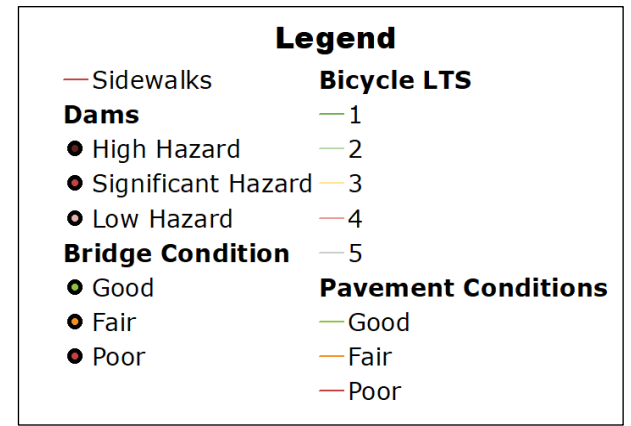
Mobility and Accessibility: Somersworth, Strafford County



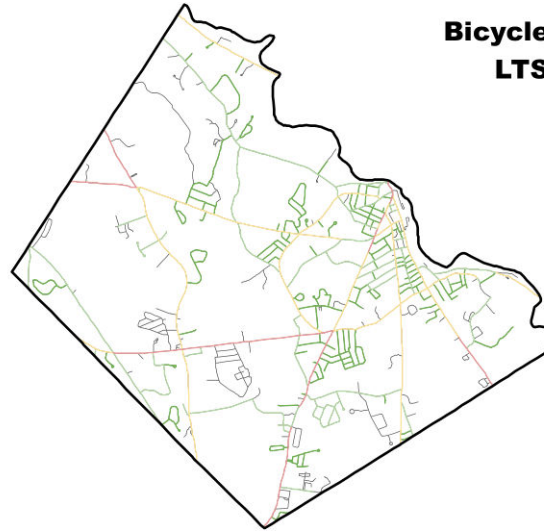
Pavement Conditions



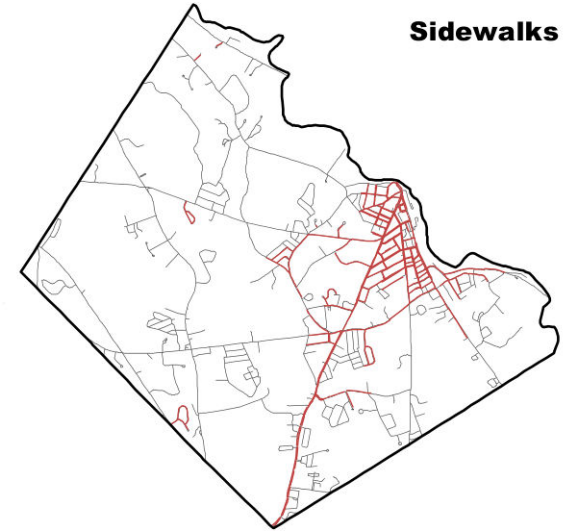
Bridge Condition



Dams



Bicycle LTS



Sidewalks

Served by...	
Amtrak	No
COAST	Yes
Wildcat	No
ACT Providers	Yes

Legislative Class of Roads	
1-4 (State and Federal)	32.30
5 (Local)	43.88
6 (Unmaintained)	0.62
Total	76.80

Bike and Pedestrian Infrastructure Miles	
Low BLTS (1-2)	39.86
High BLTS (3-5)	19.28
Sidewalks	26.39

Bridges and Dams	
Total Bridges	3
Red List Bridges	0
Total Dams	8
High Hazard Dams	1

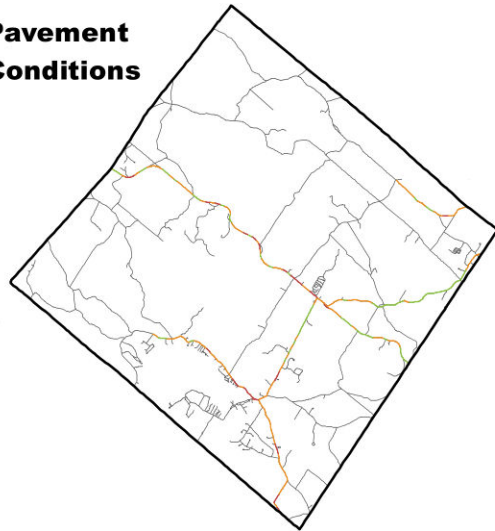
Data Sources: NHDOT, NHDES, Amtrak, COAST, UNH, SRPC BLTS, SRPC Sidewalks

Learn more at <https://tinyurl.com/datasnapshot2024>

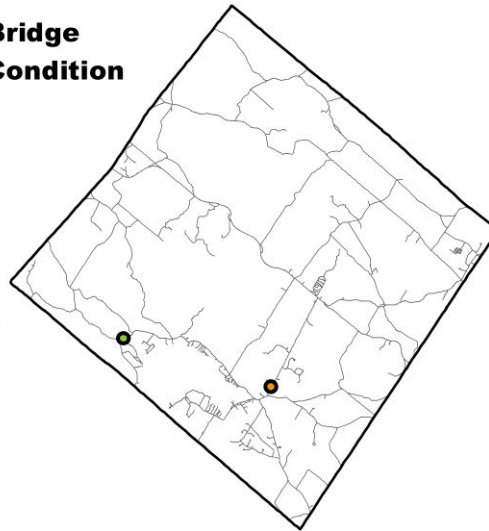
Community Profile

Mobility and Accessibility: Strafford, Strafford County

Pavement Conditions



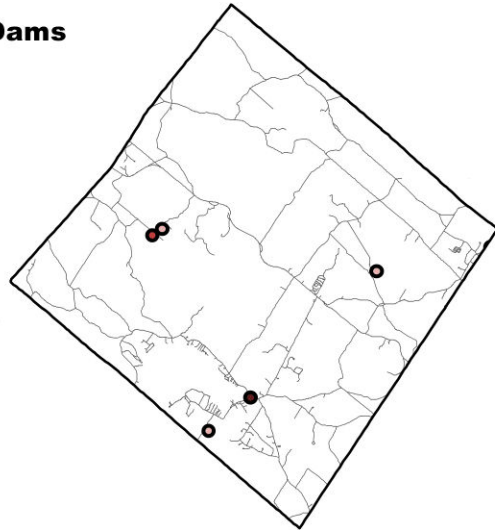
Bridge Condition



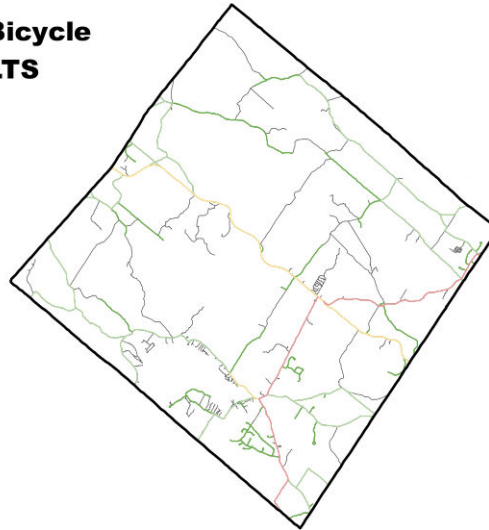
Legend

- Sidewalks
- Dams**
- High Hazard
- Significant Hazard
- Low Hazard
- Bridge Condition**
- Good
- Fair
- Poor
- Bicycle LTS**
- 1
- 2
- 3
- 4
- 5
- Pavement Conditions**
- Good
- Fair
- Poor

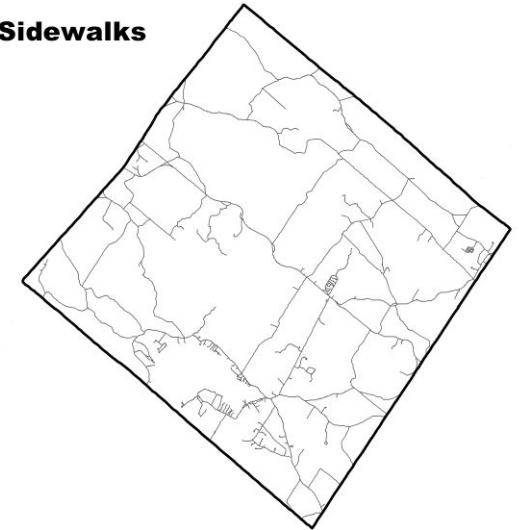
Dams



Bicycle LTS



Sidewalks



Served by...

Amtrak	No
COAST	No
Wildcat	No
ACT Providers	Yes

Legislative Class of Roads

1-4 (State and Federal)	48.31
5 (Local)	50.23
6 (Unmaintained)	22.36
Total	120.91

Bike and Pedestrian

Infrastructure Miles	
Low BLTS (1-2)	53.95
High BLTS (3-5)	17.26
Sidewalks	0.00

Bridges and Dams

Total Bridges	2
Red List Bridges	0
Total Dams	22
High Hazard Dams	1

Data Sources: NHDOT, NHDES, Amtrak, COAST, UNH, SRPC BLTS, SRPC Sidewalks

Learn more at <https://tinyurl.com/datasnapshot2024>

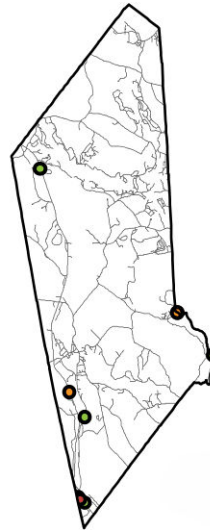
Community Profile

Mobility and Accessibility: Wakefield, Carroll County

Pavement Conditions



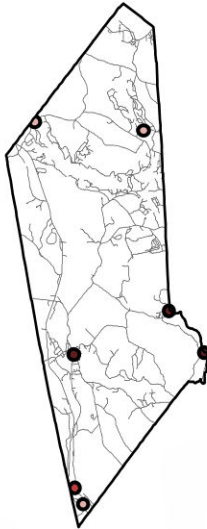
Bridge Condition



Legend

- Sidewalks
- Dams**
- High Hazard
- Significant Hazard
- Low Hazard
- Bridge Condition**
- Good
- Fair
- Poor
- Bicycle LTS**
- 1
- 2
- 3
- 4
- 5
- Pavement Conditions**
- Good
- Fair
- Poor

Dams



Bicycle LTS



Sidewalks



Served by...

Amtrak	No
COAST	No
Wildcat	No
ACT Providers	Yes

Legislative Class of Roads

1-4 (State and Federal)	105.21
5 (Local)	47.55
6 (Unmaintained)	6.40
Total	159.15

Bike and Pedestrian

Infrastructure Miles	
Low BLTS (1-2)	50.31
High BLTS (3-5)	31.71
Sidewalks	1.07

Bridges and Dams

Total Bridges	9
Red List Bridges	1
Total Dams	10
High Hazard Dams	3

Data Sources: NHDOT, NHDES, Amtrak, COAST, UNH, SRPC BLTS, SRPC Sidewalks

Learn more at <https://tinyurl.com/datasnapshot2024>