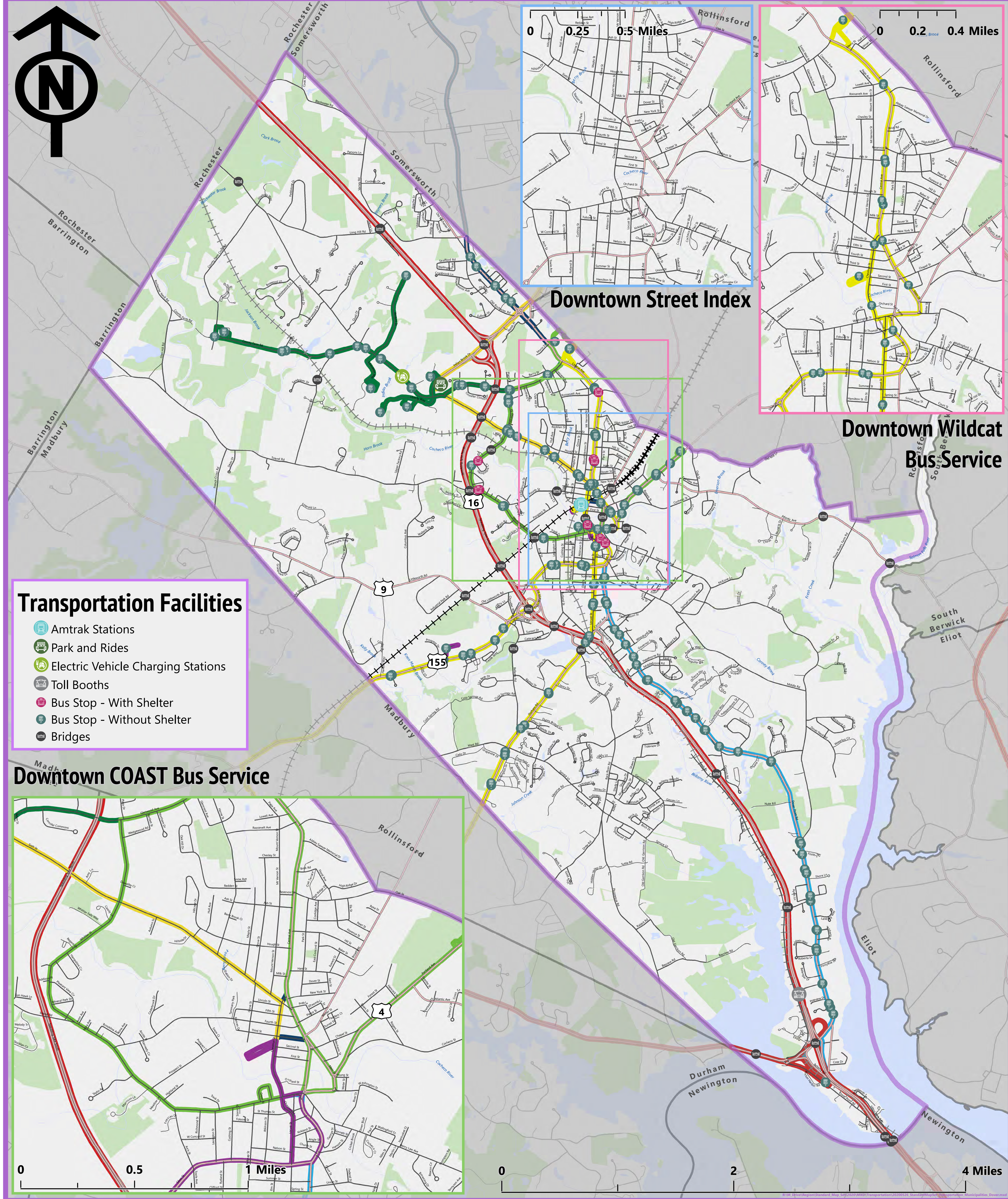
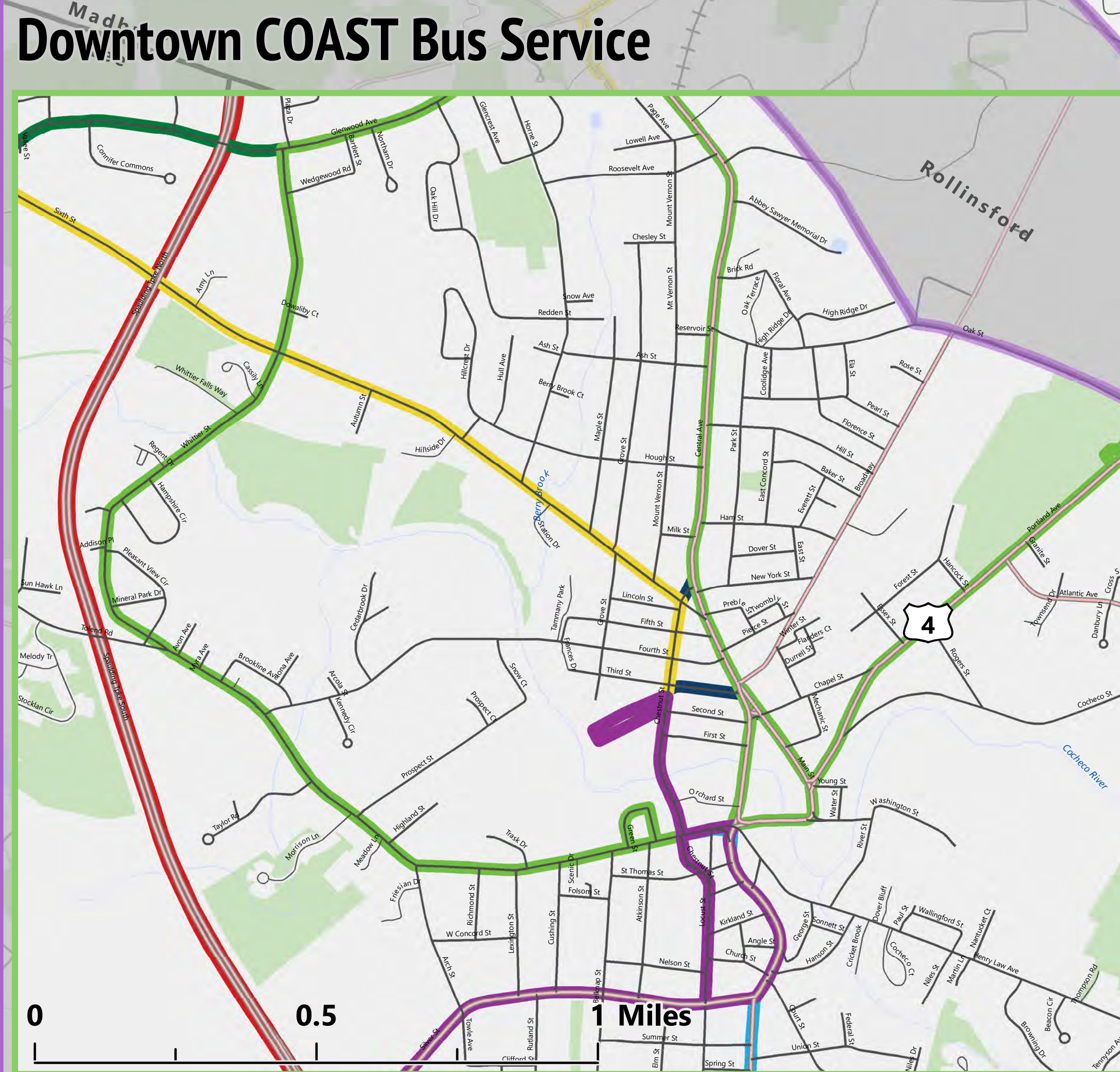
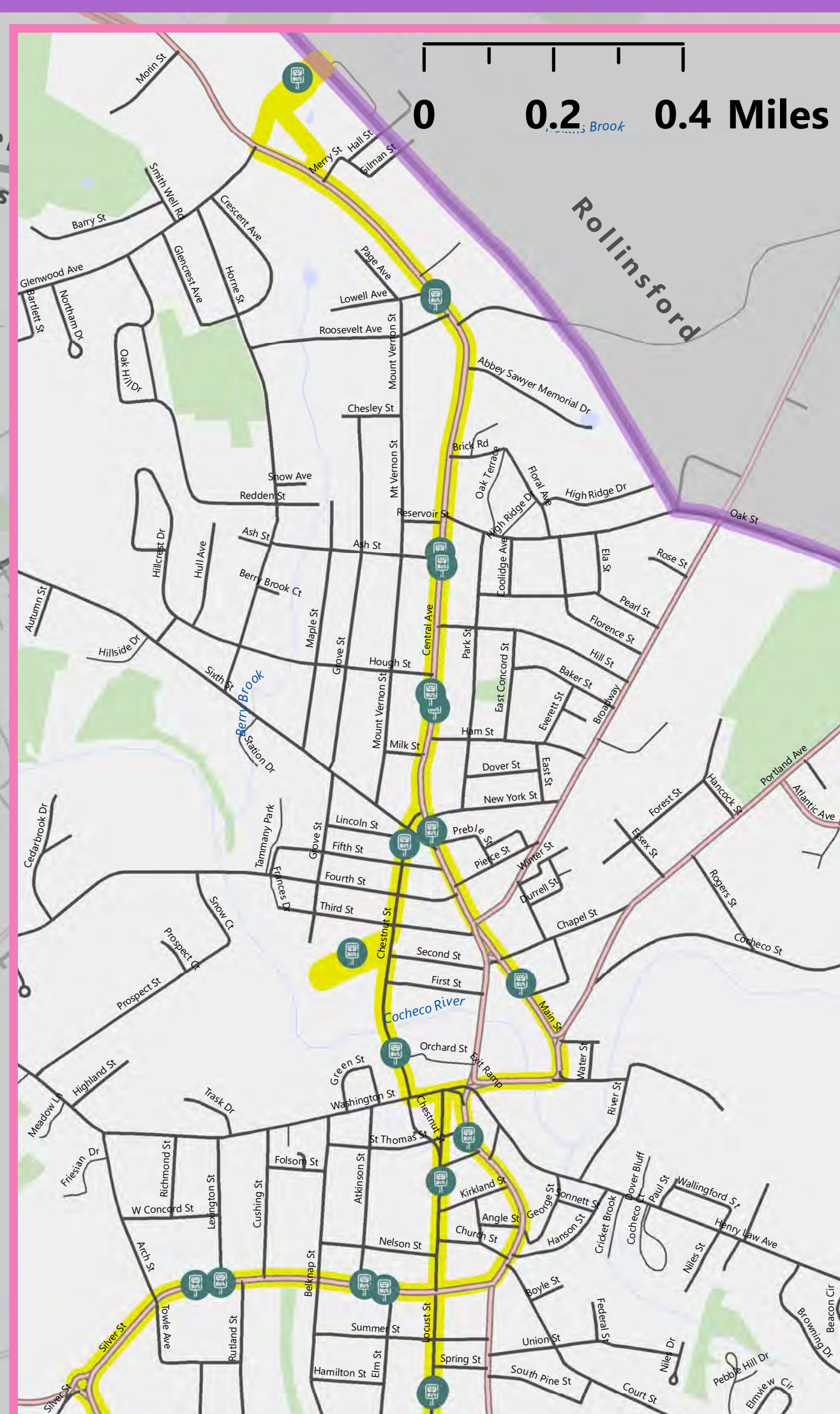
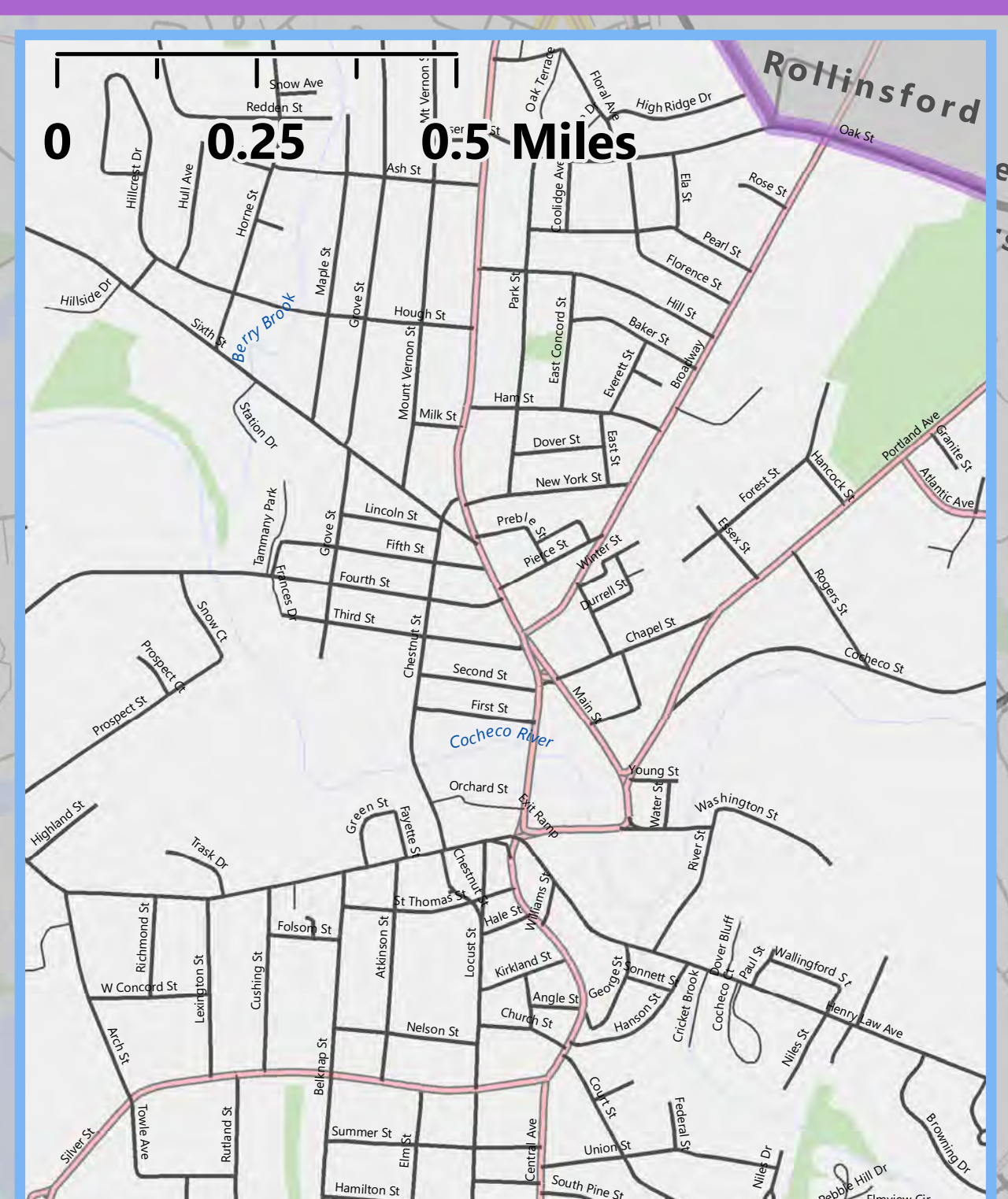


# Dover, New Hampshire: Transportation



### Transportation Facilities

- Amtrak Stations
- Park and Rides
- Electric Vehicle Charging Stations
- Toll Booths
- Bus Stop - With Shelter
- Bus Stop - Without Shelter
- Bridges

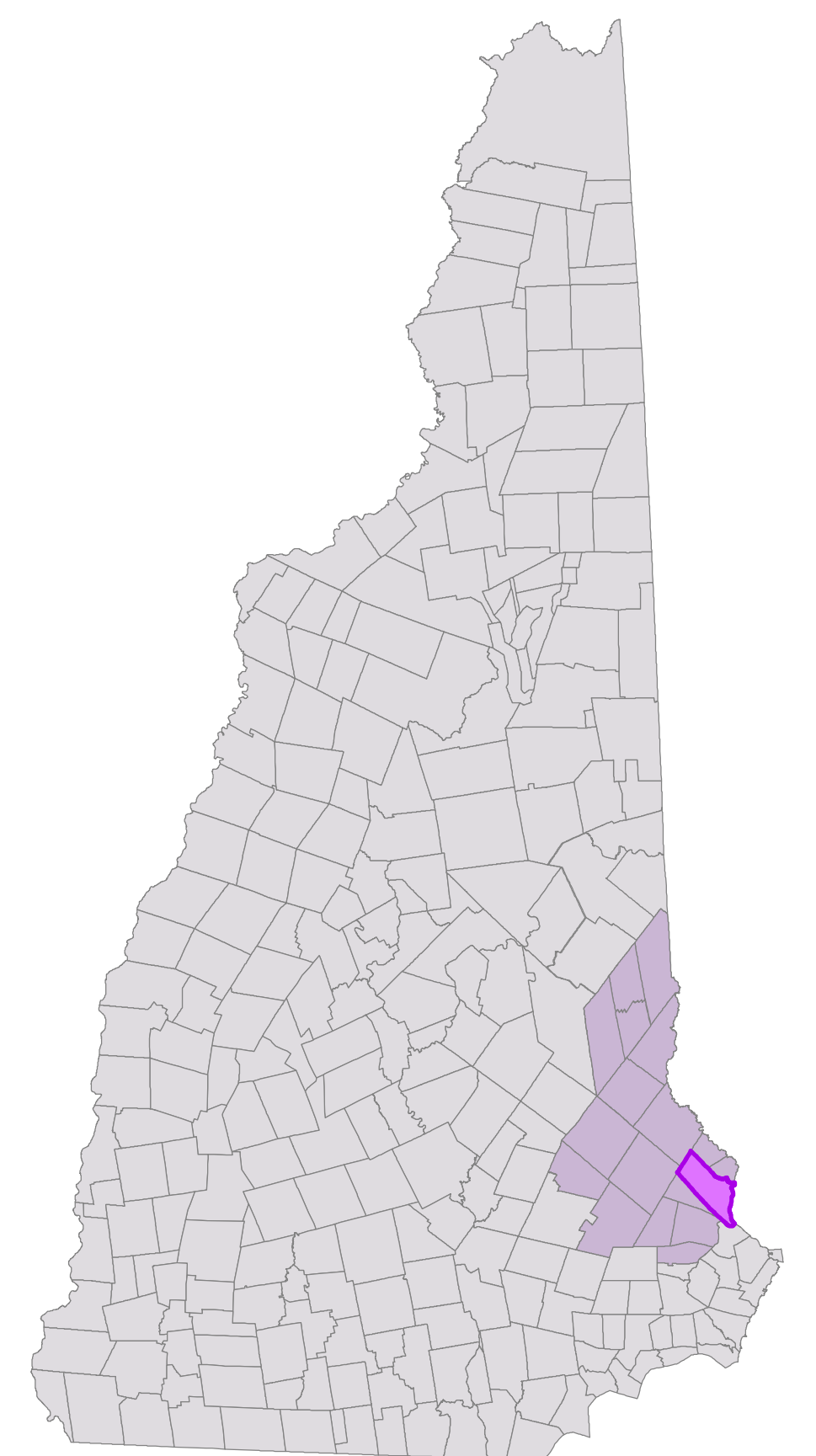


Prepared by  
**Strafford Regional  
 Planning Commission**  
 150 Wakefield Street #12  
 Rochester, NH 03867  
 603-994-3500

Author: Jackson Rand  
 Date: 11/17/2021

### Legend

- Wildcat Bus Route**
- Route 3
- Route 4
- COAST Routes**
- Route 1
- Route 12
- Route 13
- Route 14
- Route 33 (Saturday)
- Route 33 (Weekday)
- Route 34
- Railroads**
- ++ Active
- ++ Abandoned
- Roads**
- State Roadways
- Local
- Private or Not-Maintained



Base features from NH GRANIT database. Digital data in NH GRANIT represent the efforts of the contributing agencies to record information from the cited source materials. Earth Systems Research Center (ESRC), under contract to the Office of Energy and Planning (OEP), and in consultation with cooperating agencies, maintains a continuing program to identify and correct errors in these data. Neither OEP nor ESRC make any claim as to the validity or reliability or to any implied uses of these data. Data should be used for planning purposes only. Data were derived from various sources and were updated at different timeframes, with varying levels of accuracy. Please notify SRPC of any errors or omissions. Base imagery from Bing and ESRI.