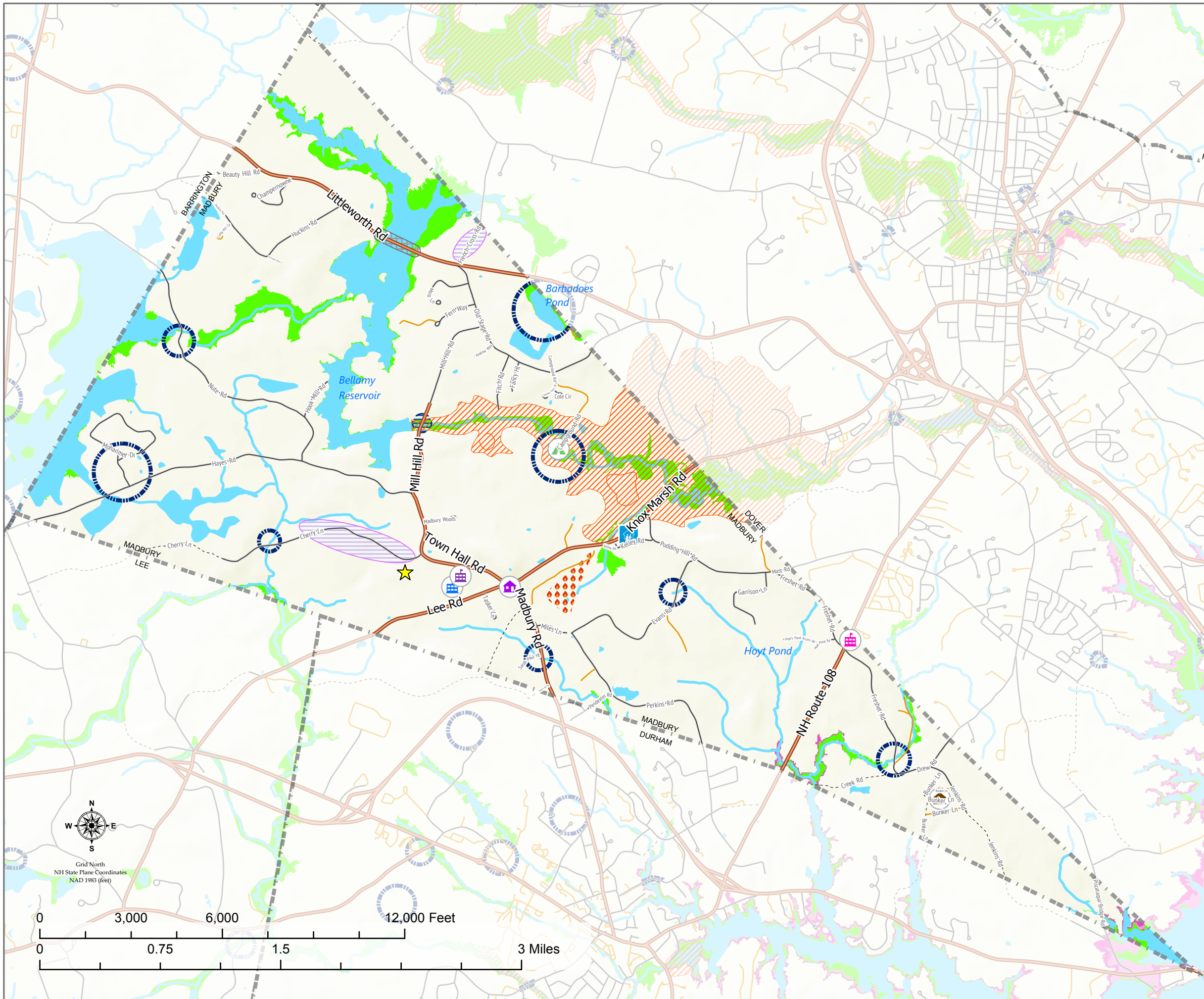


# Vulnerable Populations to Protect & Past and Potential Hazards

## 2019 Hazard Mitigation Plan

### MADBURY, NH



#### Vulnerable Populations to Protect (VPP)

- Type
- School
  - School (Children)
  - After School Program
  - Large Gatherings
  - Manufactured Housing Park
  - Student Housing
  - Campground
  - Assisted Living

#### Base Layers

- Water Resources
- Lakes and Ponds
  - Rivers, Brooks, Streams
- Hazard Type
- Fire
  - Dam Breach
  - Downburst
  - Lightning
  - Past Flooding
  - Dam Inundation Areas
  - FEMA 100-year Floodplain

#### SLR Storm Scenarios

- Extent of Sea-Level Rise of 1.7' with Storm Surge
- Extent of Sea-Level Rise of 4.0' with Storm Surge
- Extent of Sea-Level Rise of 6.3' with Storm Surge

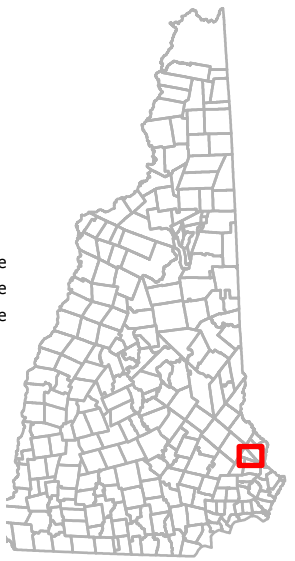
#### Transportation

- Roads
- Class
- State
  - Local
  - Private
  - Not Maintained
- Lake Ponds Names

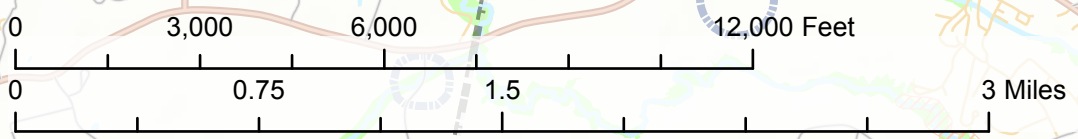
#### DATA SOURCES

Base features are from USGS 1:24,000 scale Digital Line Graphs, as archived in the GRANIT database. All base features distributed by Complex Systems Research Center, Durham, NH. Digital data in NH GRANIT represent the efforts of the contributing agencies to record information from the cited source materials. Complex Systems Research Center, under contract to the NH Office of State Planning, and in consultation with cooperating agencies, maintains a continuing program to identify and correct errors in these data. OSP, CSRC and the cooperating agencies make no claim as to the validity or reliability or to any implied uses of these data.

Prepared by: Strafford Regional Planning Commission  
 150 Wakefield St, Suite 12, Rochester, NH 03867  
 T: (603) 994-3500 F: (603) 994-3504 Em: srpc@strafford.org  
 Water Resources & Past and Potential Hazards  
 Date: June 2019  
 Path: M:\Region\OEM\_haz\_mit\2018\_2019\_Updates\Madbury\_Update\Maps



Grid North  
 NH State Plane Coordinates  
 NAD 1983 (feet)



Maps prepared by Strafford Regional Planning Commission are for planning purposes only.

