






Little River Park






Lee, NH

Trail Map

Trails

-  Connector Trail
-  Forest Loop Trail (0.4 Miles)
-  Ridge Trail (0.5 Miles)
-  River Trail (0.4 Miles)
-  The River Trail Extension (0.3 Miles)

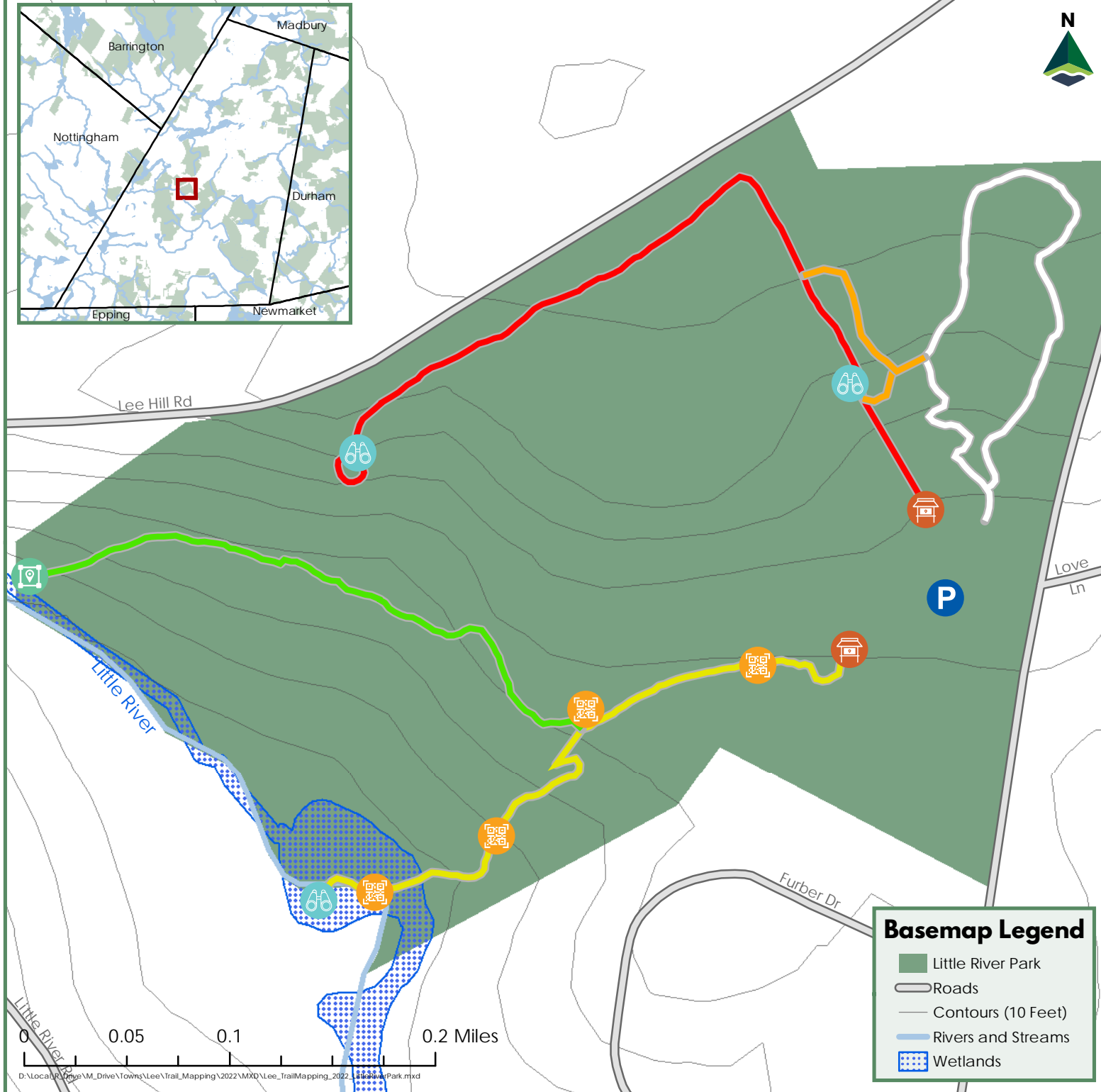
Points of Interest

-  Boundary Marker
-  Information Kiosk
-  Parking
-  QR Code Marker
-  Viewpoint






Prepared by Strafford Regional Planning Commission
 150 Wakefield Street #12
 Rochester, NH 03867
 603-994-3500

Map Author and Date
 Author: Jackson Rand
 Date: 12/29/2022

Base data layers generally from ESRI, NH GRANIT, NHDOT, USGS, and the Town of Nottingham. These agencies and organizations have derived this data using a variety of cited source materials, at different time frames, through different methodologies, with varying levels of accuracy. As such, errors are often inherent in GIS data and should be used for planning purposes only. The presented data is sometimes only a subset of the original data. Please visit the original location of the data, contact the original host source, or contact SRPC for information on the full data set.



Basemap Legend

-  Little River Park
-  Roads
-  Contours (10 Feet)
-  Rivers and Streams
-  Wetlands