

# Map 1

TAX PARCELS MAP

LEE

NEW HAMPSHIRE



0 250 500 1,000 Feet

0 0.1 0.2 Miles

## Legend

- Parcels - Current Map Sheet
- Parcels - Adjacent Map Sheets
- Cemetaries
- Speedway
- Building
- Cemetery
- Right-of-Way Easements
- Rivers and Streams
- Lakes and Ponds

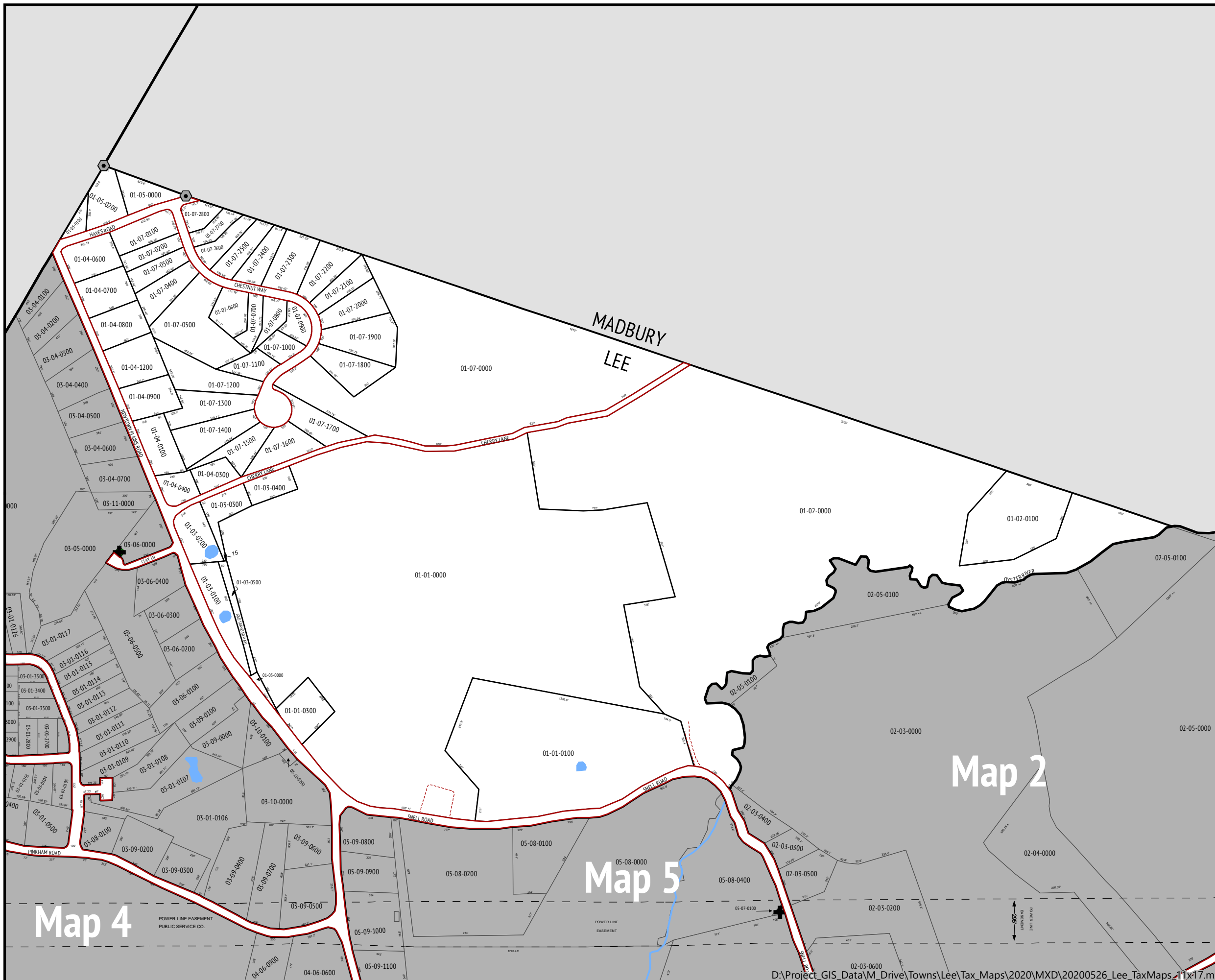
Prepared by the **Stafford Regional Planning Commission**  
150 Wakefield St. Suite 12 Rochester, NH 03867  
Phone: (603) 994-3500  
Email: [srpc@stafford.org](mailto:srpc@stafford.org)  
Date: 5/26/2020  
Author: Jackson Rand, SRPC

**THIS MAP IS FOR ASSESSMENT PURPOSES ONLY.  
IT IS NOT INTENDED FOR LEGAL DESCRIPTION  
OR CONVEYANCE.**

Original tax maps were recompiled onto 1:24,000 NH GRANIT GIS base data and digitized to form a digital composite map in October 1997. Parcel shapes were distorted as part of the compilation process. Therefore, map measured distances and areas may be different than reported distances and areas.

First Printing: May 1980

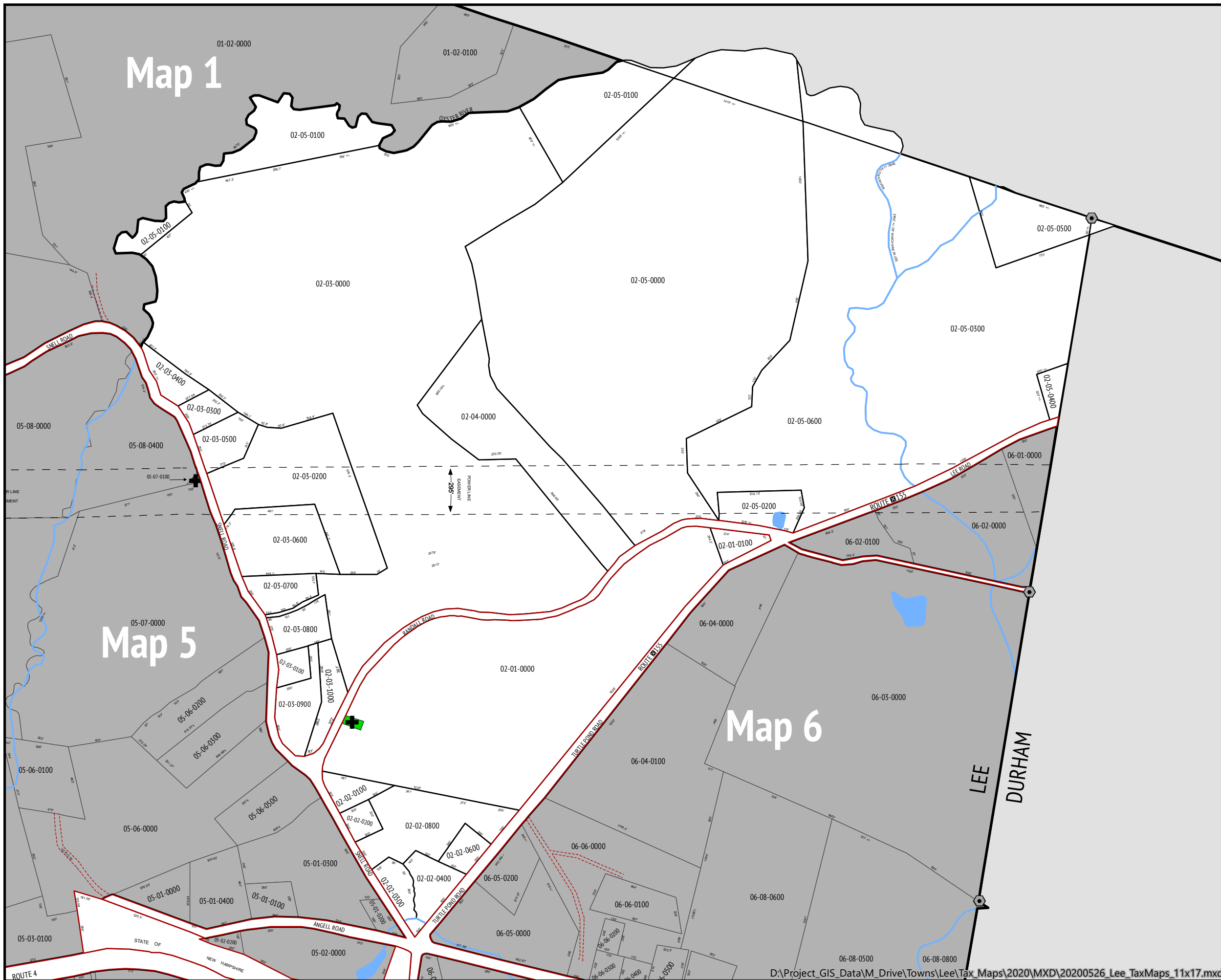
Updated: March 1981, March 1982, March 1983, March 1985, May 1989, October 1998  
January 2000, January 2003, February 2004, November 2007 (DEA), May 2011 (DC),  
December 2015 (CS), November 2017 (RM)



Map 4

Map 5

Map 2



# Map 2

TAX PARCELS MAP

LEE

NEW HAMPSHIRE



0 250 500 1,000 Feet

0 0.1 0.2 Miles

## Legend

- Parcels - Current Map Sheet
- Parcels - Adjacent Map Sheets
- Cemeteries
- Speedway
- Building
- Cemetery
- Right-of-Way Easements
- Rivers and Streams
- Lakes and Ponds

Prepared by the **Strafford Regional Planning Commission**  
 150 Wakefield St. Suite 12 Rochester, NH 03867  
 Phone: (603) 994-3500  
 Email: [srpc@strafford.org](mailto:srpc@strafford.org)  
 Date: 5/26/2020  
 Author: Jackson Rand, SRPC

**THIS MAP IS FOR ASSESSMENT PURPOSES ONLY.  
 IT IS NOT INTENDED FOR LEGAL DESCRIPTION  
 OR CONVEYANCE.**

Original tax maps were recompiled onto 1:24,000 NH GRANIT GIS base data and digitized to form a digital composite map in October 1997. Parcel shapes were distorted as part of the compilation process. Therefore, map measured distances and areas may be different than reported distances and areas.

First Printing: May 1980  
 Updated: March 1981, March 1982, March 1983, March 1985, May 1989, October 1998  
 January 2000, January 2003, February 2004, November 2007 (DEA), May 2011 (DC),  
 December 2015 (CS), November 2017 (RM)



# Map 3

TAX PARCELS MAP

LEE

NEW HAMPSHIRE



0 250 500 1,000 Feet

0 0.1 0.2 Miles

## Legend

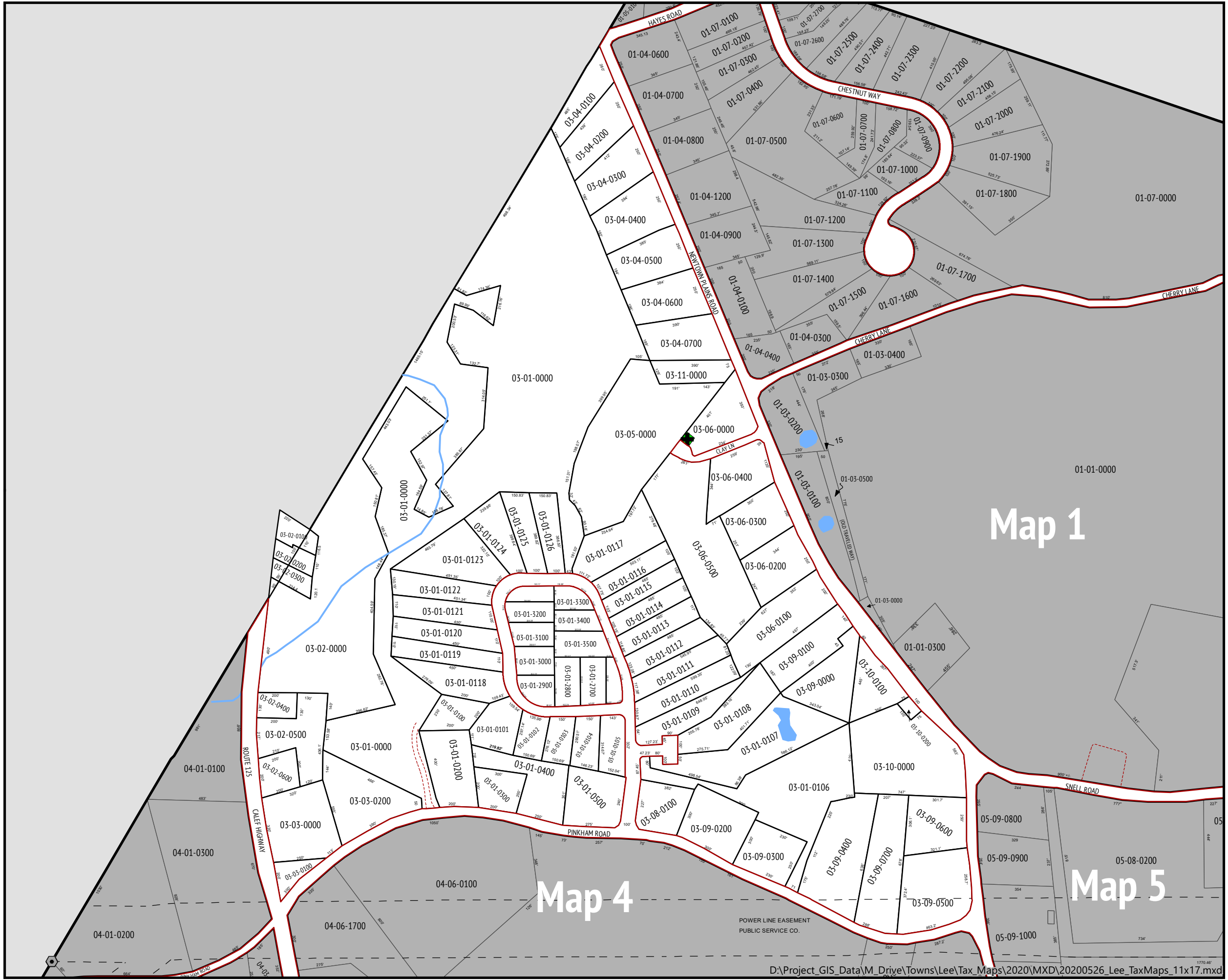
- Parcels - Current Map Sheet
- Parcels - Adjacent Map Sheets
- Cemeteries
- Speedway
- Building
- Cemetery
- Right-of-Way Easements
- Rivers and Streams
- Lakes and Ponds

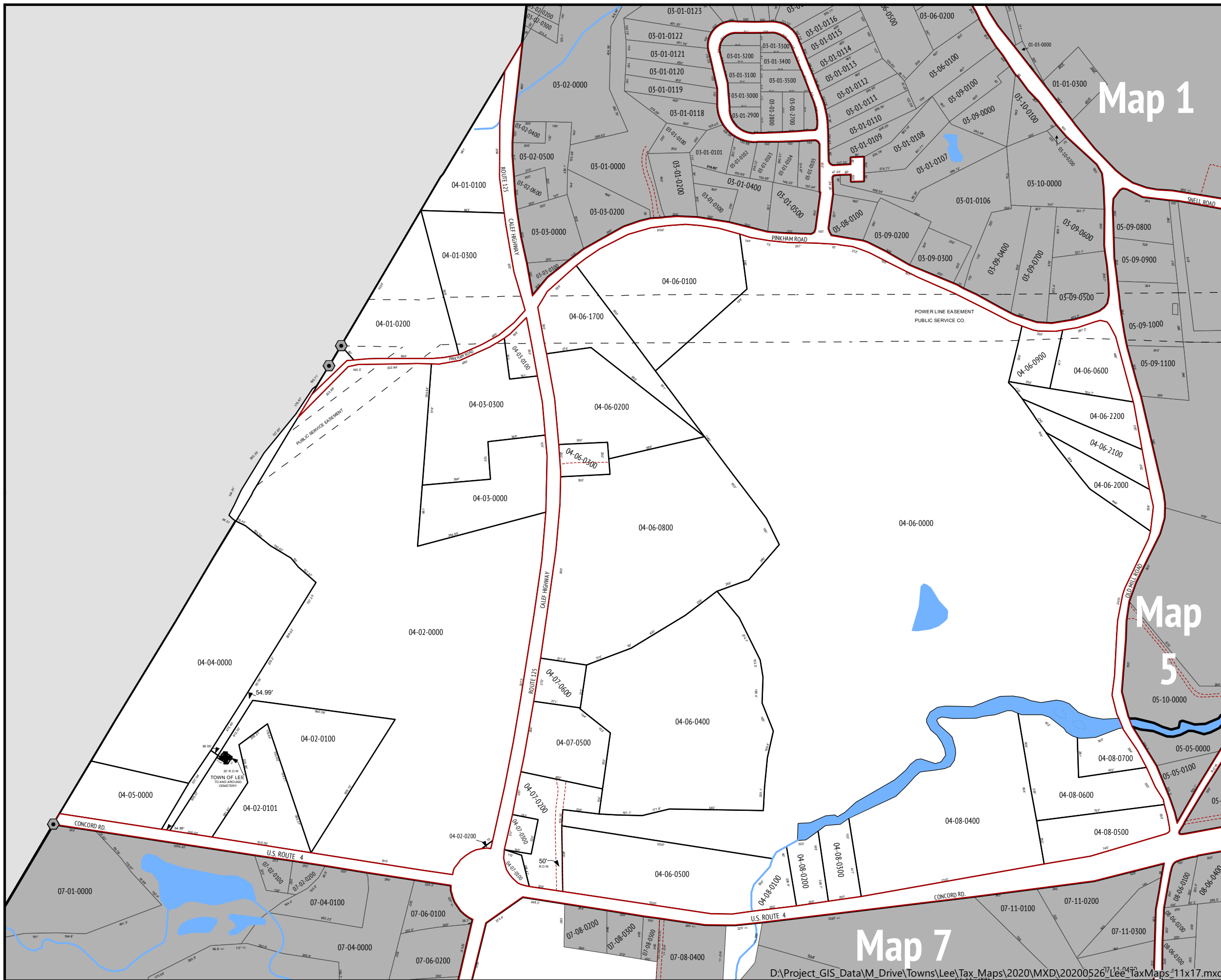
Prepared by the **Strafford Regional Planning Commission**  
150 Wakefield St. Suite 12 Rochester, NH 03867  
Phone: (603) 994-3500  
Email: [srpc@strafford.org](mailto:srpc@strafford.org)  
Date: 5/26/2020  
Author: Jackson Rand, SRPC

**THIS MAP IS FOR ASSESSMENT PURPOSES ONLY.  
IT IS NOT INTENDED FOR LEGAL DESCRIPTION  
OR CONVEYANCE.**

Original tax maps were recomputed onto 1:24,000 NH GRANIT GIS base data and digitized to form a digital composite map in October 1997. Parcel shapes were distorted as part of the compilation process. Therefore, map measured distances and areas may be different than reported distances and areas.

First Printing: May 1980  
Updated: March 1981, March 1982, March 1983, March 1985, May 1989, October 1998  
January 2000, January 2003, February 2004, November 2007 (DEA), May 2011 (DC),  
December 2015 (CS), November 2017 (RM)







# Map 4

TAX PARCELS MAP

LEE

NEW HAMPSHIRE



## Legend

- Parcels - Current Map Sheet
- Parcels - Adjacent Map Sheets
- Cemeteries
- Speedway
- Building
- Cemetery
- Right-of-Way Easements
- Rivers and Streams
- Lakes and Ponds

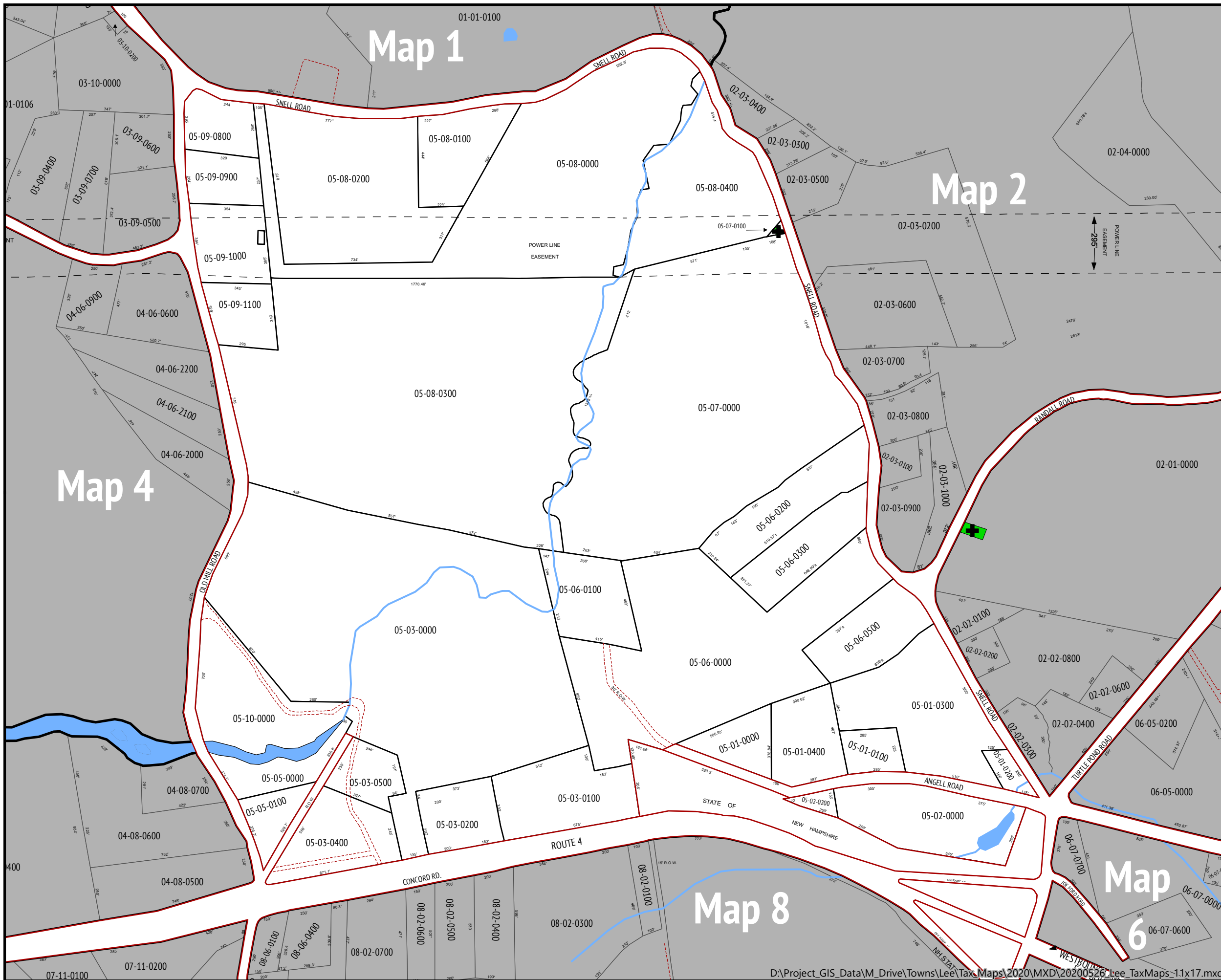
Prepared by the **Strafford Regional Planning Commission**  
 150 Wakefield St. Suite 12 Rochester, NH 03867  
 Phone: (603) 994-3500  
 Email: [srpc@strafford.org](mailto:srpc@strafford.org)  
 Date: 5/26/2020  
 Author: Jackson Rand, SRPC

**THIS MAP IS FOR ASSESSMENT PURPOSES ONLY.  
 IT IS NOT INTENDED FOR LEGAL DESCRIPTION  
 OR CONVEYANCE.**

Original tax maps were recomplied onto 1:24,000 NH GRANIT GIS base data and digitized to form a digital composite map in October 1997. Parcel shapes were distorted as part of the compilation process. Therefore, map measured distances and areas may be different than reported distances and areas.

First Printing: May 1980  
 Updated: March 1981, March 1982, March 1983, March 1985, May 1989, October 1998  
 January 2000, January 2003, February 2004, November 2007 (DEA), May 2011 (DC),  
 December 2015 (CS), November 2017 (RM)





# Map 5

TAX PARCELS MAP

LEE

NEW HAMPSHIRE



0 250 500 1,000 Feet

0 0.1 0.2 Miles

## Legend

- Parcels - Current Map Sheet
- Parcels - Adjacent Map Sheets
- Cemeteries
- Speedway
- Building
- Cemetery
- Right-of-Way Easements
- Rivers and Streams
- Lakes and Ponds

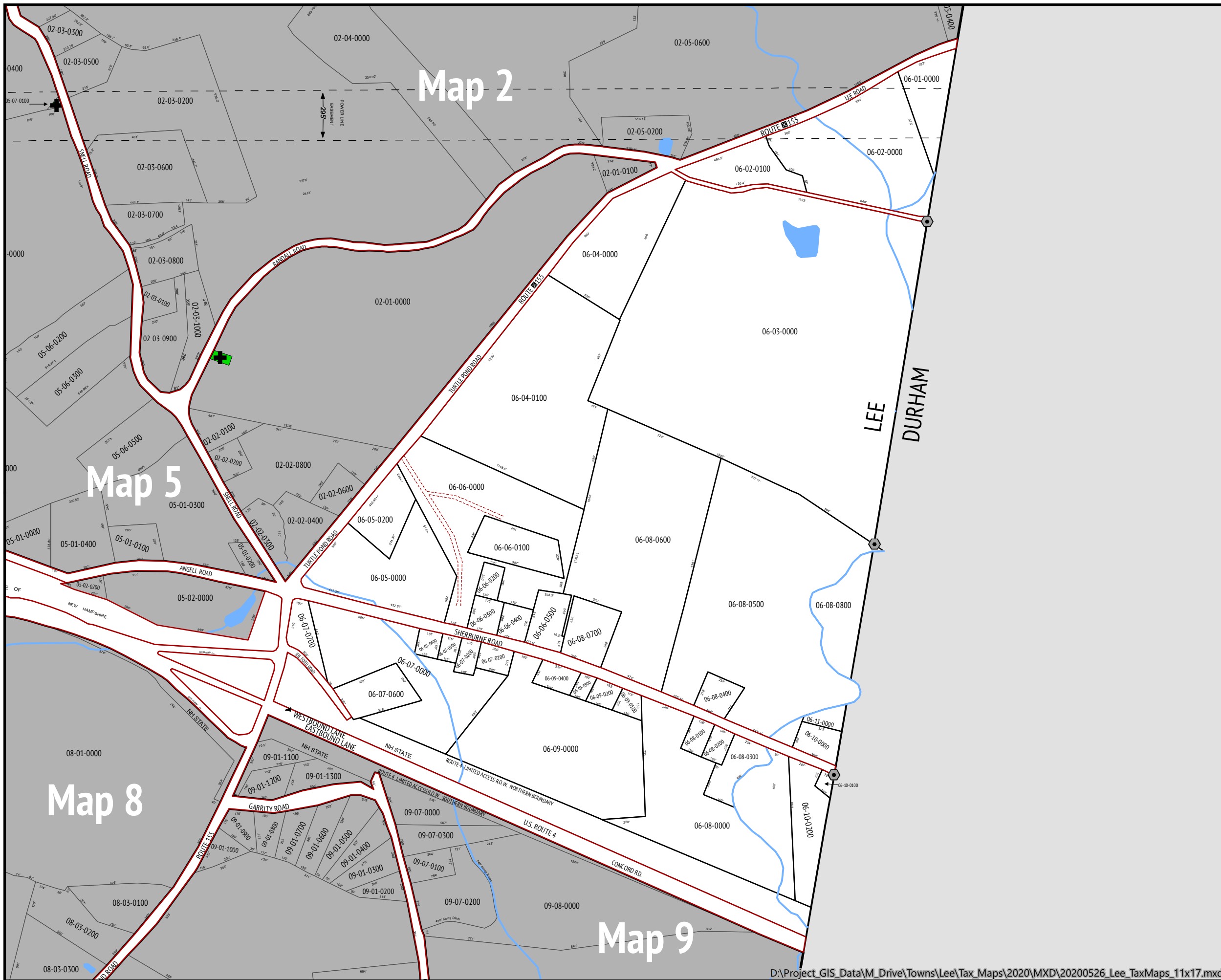
Prepared by the **Stafford Regional Planning Commission**  
 150 Wakefield St. Suite 12 Rochester, NH 03867  
 Phone: (603) 994-3500  
 Email: [srpc@stafford.org](mailto:srpc@stafford.org)  
 Date: 5/26/2020  
 Author: Jackson Rand, SRPC

**THIS MAP IS FOR ASSESSMENT PURPOSES ONLY.  
 IT IS NOT INTENDED FOR LEGAL DESCRIPTION  
 OR CONVEYANCE.**

Original tax maps were recomputed onto 1:24,000 NH GRANIT GIS base data and digitized to form a digital composite map in October 1997. Parcel shapes were distorted as part of the compilation process. Therefore, map measured distances and areas may be different than reported distances and areas.

First Printing: May 1980  
 Updated: March 1981, March 1982, March 1983, March 1985, May 1989, October 1998  
 January 2000, January 2003, February 2004, November 2007 (DEA), May 2011 (DC),  
 December 2015 (CS), November 2017 (RM)





# Map 6

TAX PARCELS MAP

LEE

NEW HAMPSHIRE



0 250 500 1,000 Feet

0 0.1 0.2 Miles

## Legend

- Parcels - Current Map Sheet
- Parcels - Adjacent Map Sheets
- Cemeteries
- Speedway
- Building
- Cemetery
- Right-of-Way Easements
- Rivers and Streams
- Lakes and Ponds

Prepared by the **Strafford Regional Planning Commission**  
 150 Wakefield St. Suite 12 Rochester, NH 03867  
 Phone: (603) 994-3500  
 Email: [srpc@strafford.org](mailto:srpc@strafford.org)  
 Date: 5/26/2020  
 Author: Jackson Rand, SRPC

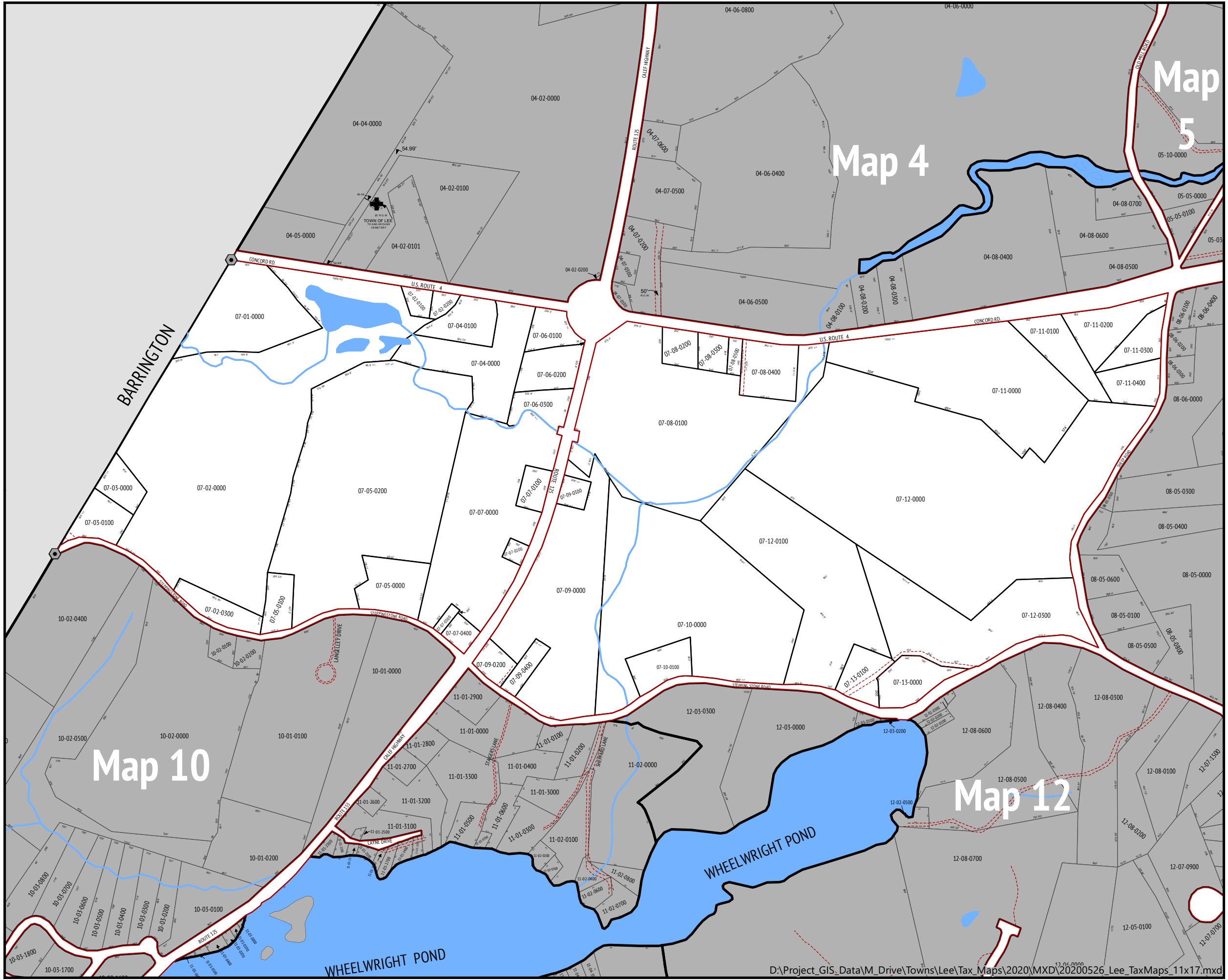
**THIS MAP IS FOR ASSESSMENT PURPOSES ONLY.  
 IT IS NOT INTENDED FOR LEGAL DESCRIPTION  
 OR CONVEYANCE.**

Original tax maps were recompiled onto 1:24,000 NH GRANIT GIS base data and digitized to form a digital composite map in October 1997. Parcel shapes were distorted as part of the compilation process. Therefore, map measured distances and areas may be different than reported distances and areas.

First Printing: May 1980

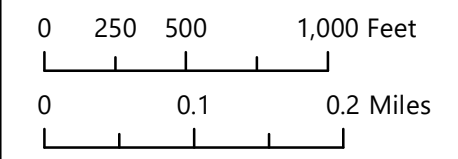

Updated: March 1981, March 1982, March 1983, March 1985, May 1989, October 1998  
 January 2000, January 2003, February 2004, November 2007 (DEA), May 2011 (DC),  
 December 2015 (CS), November 2017 (RM)





# Map 7

TAX PARCELS MAP  
**LEE**  
 NEW HAMPSHIRE



## Legend

- Parcels - Current Map Sheet
- Parcels - Adjacent Map Sheets
- Cemeteries
- Speedway
- Building
- Cemetery
- Right-of-Way Easements
- Rivers and Streams
- Lakes and Ponds

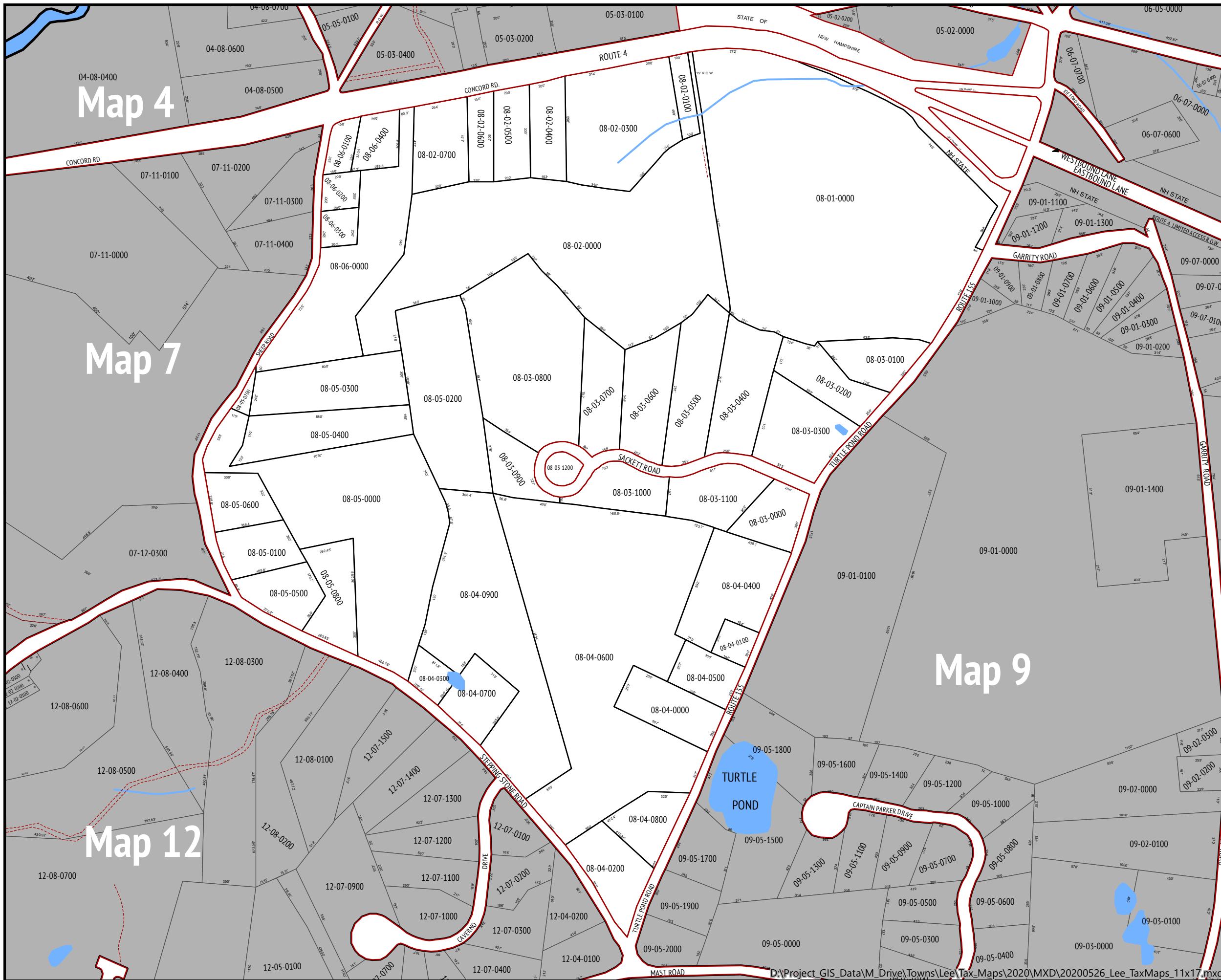
Prepared by the **Strafford Regional Planning Commission**  
 150 Wakefield St. Suite 12 Rochester, NH 03867  
 Phone: (603) 994-3500  
 Email: [srpc@strafford.org](mailto:srpc@strafford.org)  
 Date: 5/26/2020  
 Author: Jackson Rand, SRPC

**THIS MAP IS FOR ASSESSMENT PURPOSES ONLY.  
 IT IS NOT INTENDED FOR LEGAL DESCRIPTION  
 OR CONVEYANCE.**

Original tax maps were recomputed onto 1:24,000 NH GRANIT GIS base data and digitized to form a digital composite map in October 1997. Parcel shapes were distorted as part of the compilation process. Therefore, map measured distances and areas may be different than reported distances and areas.

First Printing: May 1980  
 Updated: March 1981, March 1982, March 1983, March 1985, May 1989, October 1998  
 January 2000, January 2003, February 2004, November 2007 (DEA), May 2011 (DC),  
 December 2015 (CS), November 2017 (RM)





# Map 8

TAX PARCELS MAP

LEE

NEW HAMPSHIRE



0 250 500 1,000 Feet

0 0.1 0.2 Miles

## Legend

- Parcels - Current Map Sheet
- Parcels - Adjacent Map Sheets
- Cemeteries
- Speedway
- Building
- Cemetery
- Right-of-Way Easements
- Rivers and Streams
- Lakes and Ponds

Prepared by the **Stafford Regional Planning Commission**  
 150 Wakefield St. Suite 12 Rochester, NH 03867  
 Phone: (603) 994-3500  
 Email: [srpc@stafford.org](mailto:srpc@stafford.org)  
 Date: 5/26/2020  
 Author: Jackson Rand, SRPC

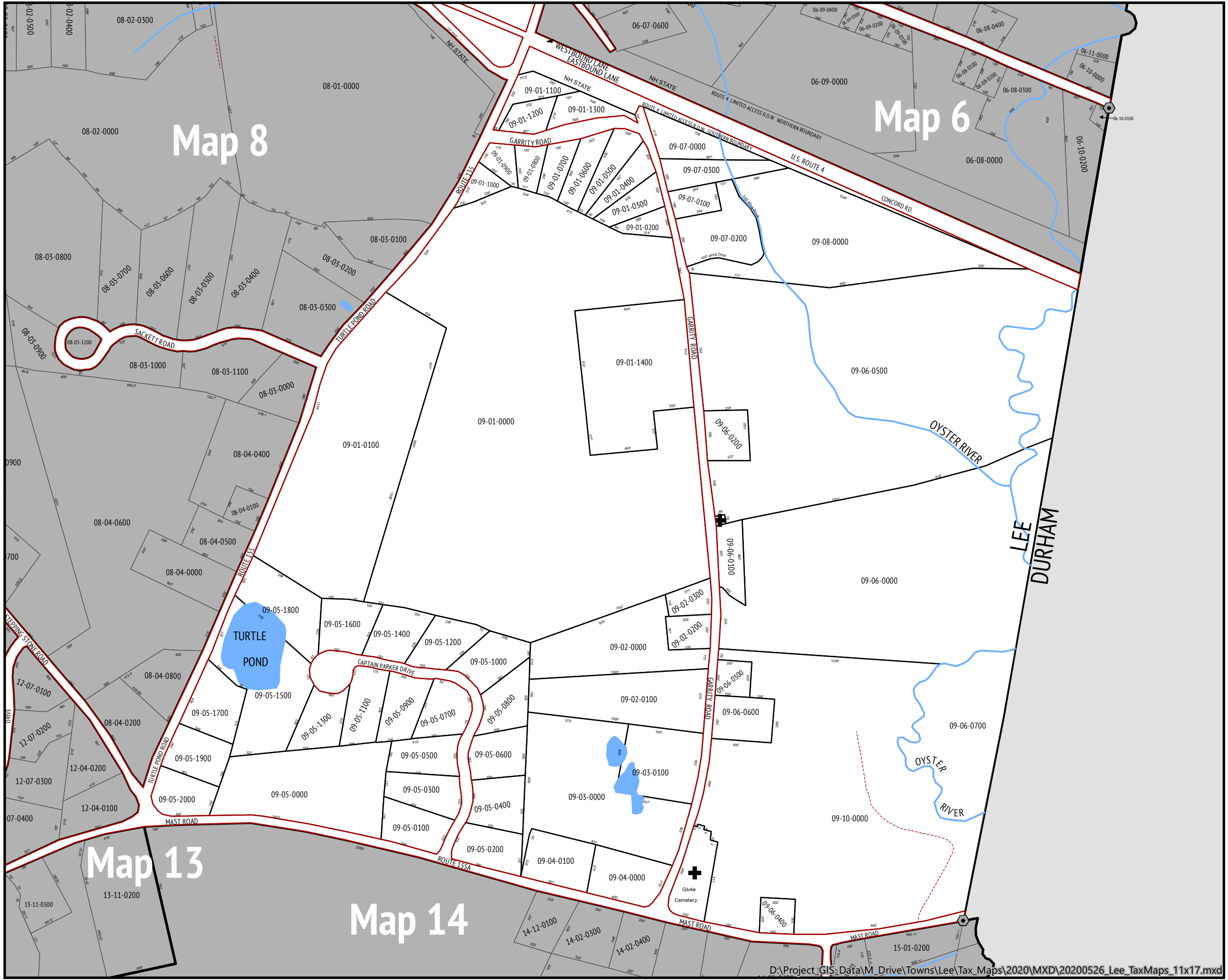
**THIS MAP IS FOR ASSESSMENT PURPOSES ONLY.  
 IT IS NOT INTENDED FOR LEGAL DESCRIPTION  
 OR CONVEYANCE.**

Original tax maps were recomputed onto 1:24,000 NH GRANIT GIS base data and digitized to form a digital composite map in October 1997. Parcel shapes were distorted as part of the compilation process. Therefore, map measured distances and areas may be different than reported distances and areas.

First Printing: May 1980  
 Updated: March 1981, March 1982, March 1983, March 1985, May 1989, October 1998  
 January 2000, January 2003, February 2004, November 2007 (DEA), May 2011 (DC),  
 December 2015 (CS), November 2017 (RM)

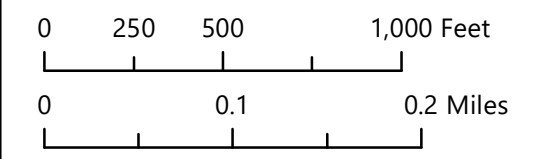







# Map 9

TAX PARCELS MAP  
**LEE**  
 NEW HAMPSHIRE



## Legend

- Parcels - Current Map Sheet
- Parcels - Adjacent Map Sheets
- Cemeteries
- Speedway
- Building
- Cemetery
- Right-of-Way Easements
- Rivers and Streams
- Lakes and Ponds

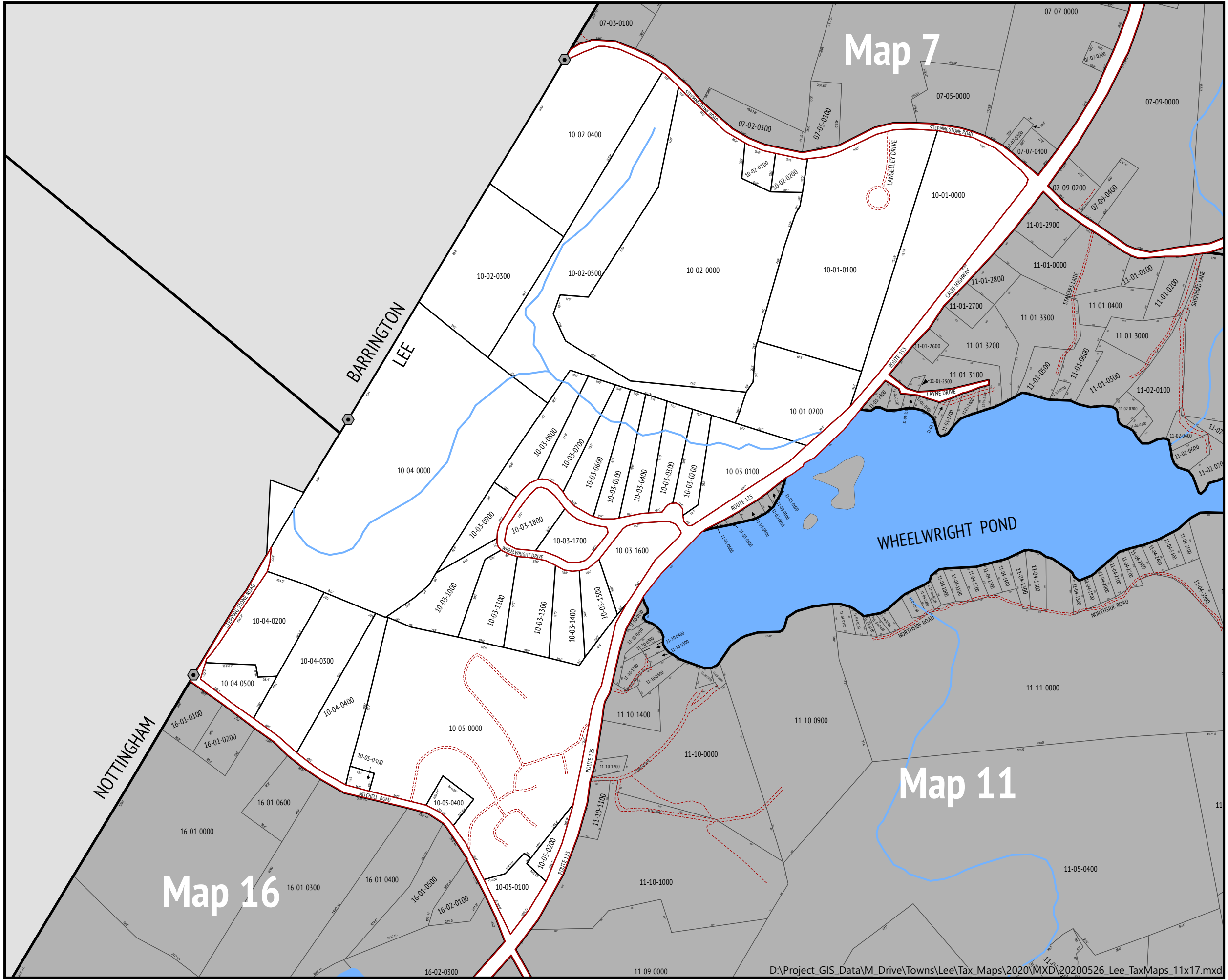
Prepared by the **Stafford Regional Planning Commission**  
 150 Wakefield St. Suite 12 Rochester, NH 03867  
 Phone: (603) 994-3500  
 Email: [srpc@stafford.org](mailto:srpc@stafford.org)  
 Date: 5/26/2020  
 Author: Jackson Rand, SRPC

**THIS MAP IS FOR ASSESSMENT PURPOSES ONLY.  
 IT IS NOT INTENDED FOR LEGAL DESCRIPTION  
 OR CONVEYANCE.**

Original tax maps were recompiled onto 1:24,000 NH GRANIT GIS base data and digitized to form a digital composite map in October 1997. Parcel shapes were distorted as part of the compilation process. Therefore, map measured distances and areas may be different than reported distances and areas.

First Printing: May 1980  
 Updated: March 1981, March 1982, March 1983, March 1985, May 1989, October 1998  
 January 2000, January 2003, February 2004, November 2007 (DEA), May 2011 (DC),  
 December 2015 (CS), November 2017 (RM)





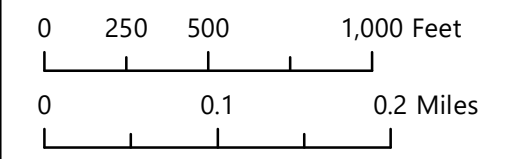

Map 7

Map 11

Map 16

# Map 10

TAX PARCELS MAP  
**LEE**  
 NEW HAMPSHIRE



## Legend

- Parcels - Current Map Sheet
- Parcels - Adjacent Map Sheets
- Cemeteries
- Speedway
- Building
- Cemetery
- Right-of-Way Easements
- Rivers and Streams
- Lakes and Ponds

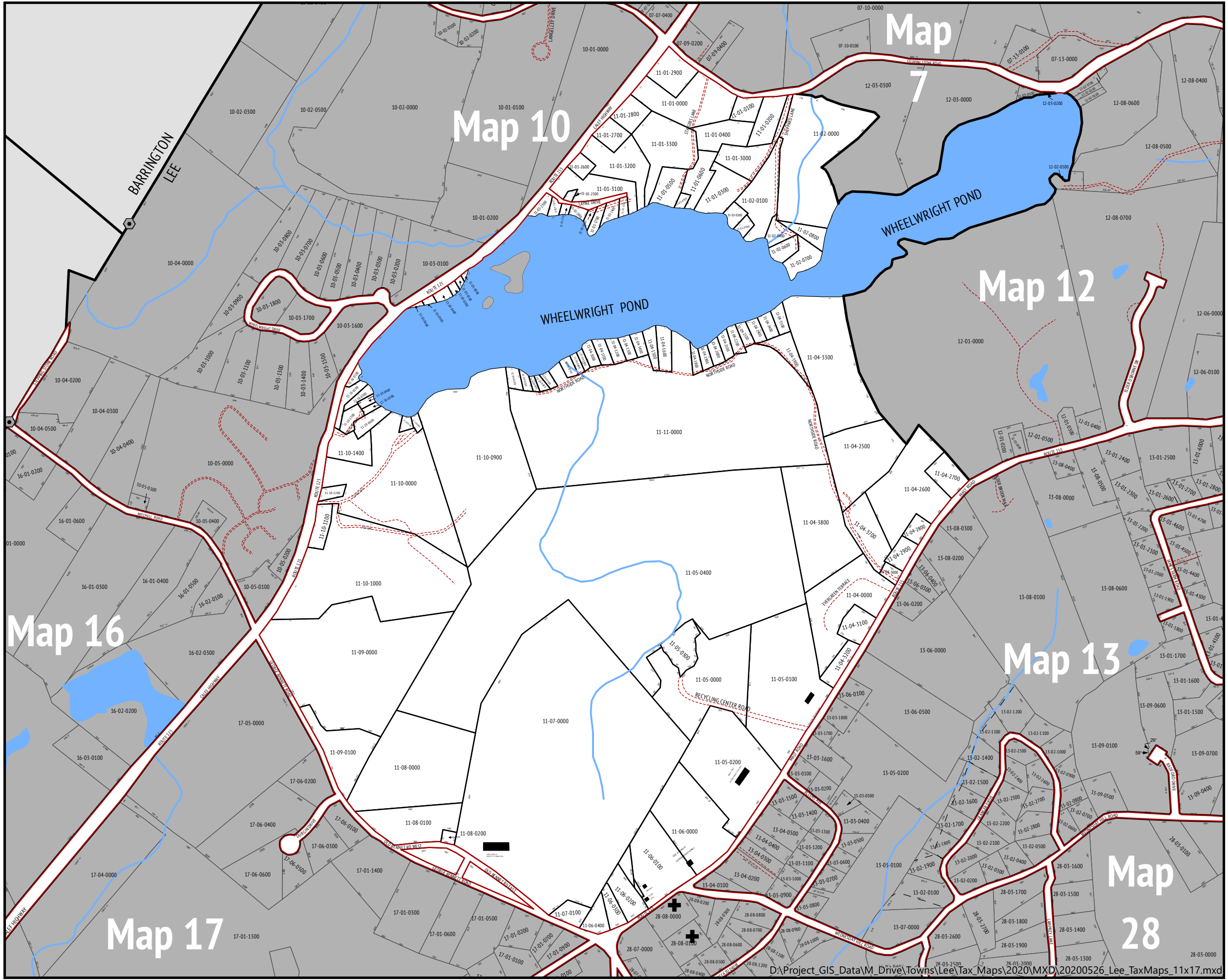
Prepared by the **Stafford Regional Planning Commission**  
 150 Wakefield St. Suite 12 Rochester, NH 03867  
 Phone: (603) 994-3500  
 Email: [srpc@stafford.org](mailto:srpc@stafford.org)  
 Date: 5/26/2020  
 Author: Jackson Rand, SRPC

**THIS MAP IS FOR ASSESSMENT PURPOSES ONLY.  
 IT IS NOT INTENDED FOR LEGAL DESCRIPTION  
 OR CONVEYANCE.**

Original tax maps were recomputed onto 1:24,000 NH GRANIT GIS base data and digitized to form a digital composite map in October 1997. Parcel shapes were distorted as part of the compilation process. Therefore, map measured distances and areas may be different than reported distances and areas.

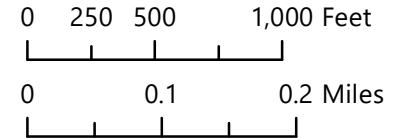

First Printing: May 1980  
 Updated: March 1981, March 1982, March 1983, March 1985, May 1989, October 1998  
 January 2000, January 2003, February 2004, November 2007 (DEA), May 2011 (DC),  
 December 2015 (CS), November 2017 (RM)





# Map 11

TAX PARCELS MAP  
**LEE**  
 NEW HAMPSHIRE



## Legend

- Parcels - Current Map Sheet
- Parcels - Adjacent Map Sheets
- Cemeteries
- Speedway
- Building
- Cemetery
- Right-of-Way Easements
- Rivers and Streams
- Lakes and Ponds

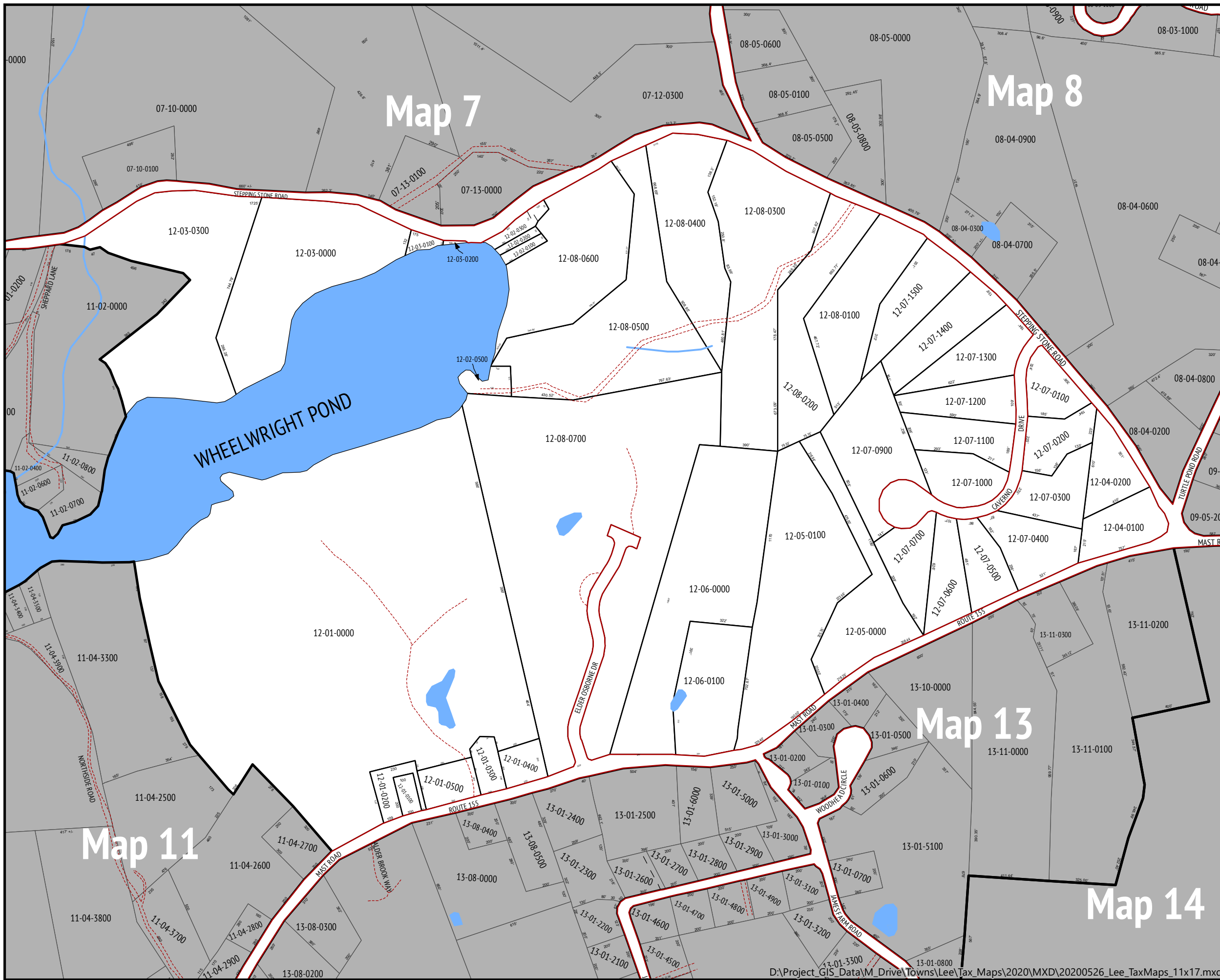
Prepared by the **Stafford Regional Planning Commission**  
 150 Wakefield St. Suite 12 Rochester, NH 03867  
 Phone: (603) 994-3500  
 Email: [srpc@stafford.org](mailto:srpc@stafford.org)  
 Date: 5/26/2020  
 Author: Jackson Rand, SRPC

**THIS MAP IS FOR ASSESSMENT PURPOSES ONLY.  
 IT IS NOT INTENDED FOR LEGAL DESCRIPTION  
 OR CONVEYANCE.**

Original tax maps were recomplied onto 1:24,000 NH GRANIT GIS base data and digitized to form a digital composite map in October 1997. Parcel shapes were distorted as part of the compilation process. Therefore, map measured distances and areas may be different than reported distances and areas.

First Printing: May 1980  
 Updated: March 1981, March 1982, March 1983, March 1985, May 1989, October 1998  
 January 2000, January 2003, February 2004, November 2007 (DEA), May 2011 (DC),  
 December 2015 (CS), November 2017 (RM)





# Map 12

TAX PARCELS MAP

LEE

NEW HAMPSHIRE



0 250 500 1,000 Feet

0 0.1 0.2 Miles

## Legend

- Parcels - Current Map Sheet
- Parcels - Adjacent Map Sheets
- Cemeteries
- Speedway
- Building
- Cemetery
- Right-of-Way Easements
- Rivers and Streams
- Lakes and Ponds

Prepared by the **Strafford Regional Planning Commission**

150 Wakefield St. Suite 12 Rochester, NH 03867

Phone: (603) 994-3500

Email: [srpc@strafford.org](mailto:srpc@strafford.org)

Date: 5/26/2020

Author: Jackson Rand, SRPC

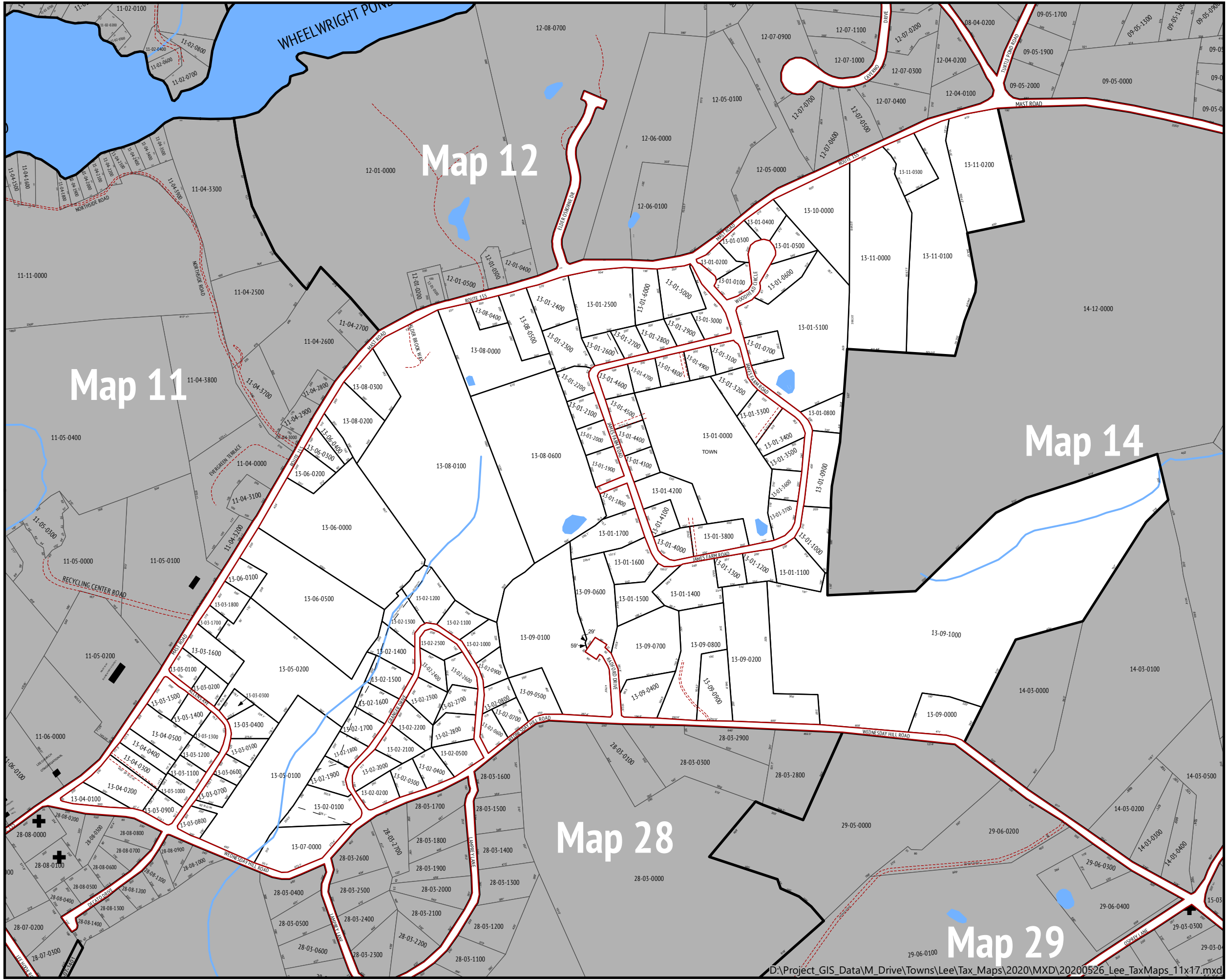
**THIS MAP IS FOR ASSESSMENT PURPOSES ONLY.  
IT IS NOT INTENDED FOR LEGAL DESCRIPTION  
OR CONVEYANCE.**

Original tax maps were recomputed onto 1:24,000 NH GRANIT GIS base data and digitized to form a digital composite map in October 1997. Parcel shapes were distorted as part of the compilation process. Therefore, map measured distances and areas may be different than reported distances and areas.

First Printing: May 1980



Updated: March 1981, March 1982, March 1983, March 1985, May 1989, October 1998  
January 2000, January 2003, February 2004, November 2007 (DEA), May 2011 (DC),  
December 2015 (CS), November 2017 (RM)





# Map 13

TAX PARCELS MAP  
**LEE**  
 NEW HAMPSHIRE



## Legend

- Parcels - Current Map Sheet
- Parcels - Adjacent Map Sheets
- Cemeteries
- Speedway
- Building
- Cemetery
- Right-of-Way Easements
- Rivers and Streams
- Lakes and Ponds

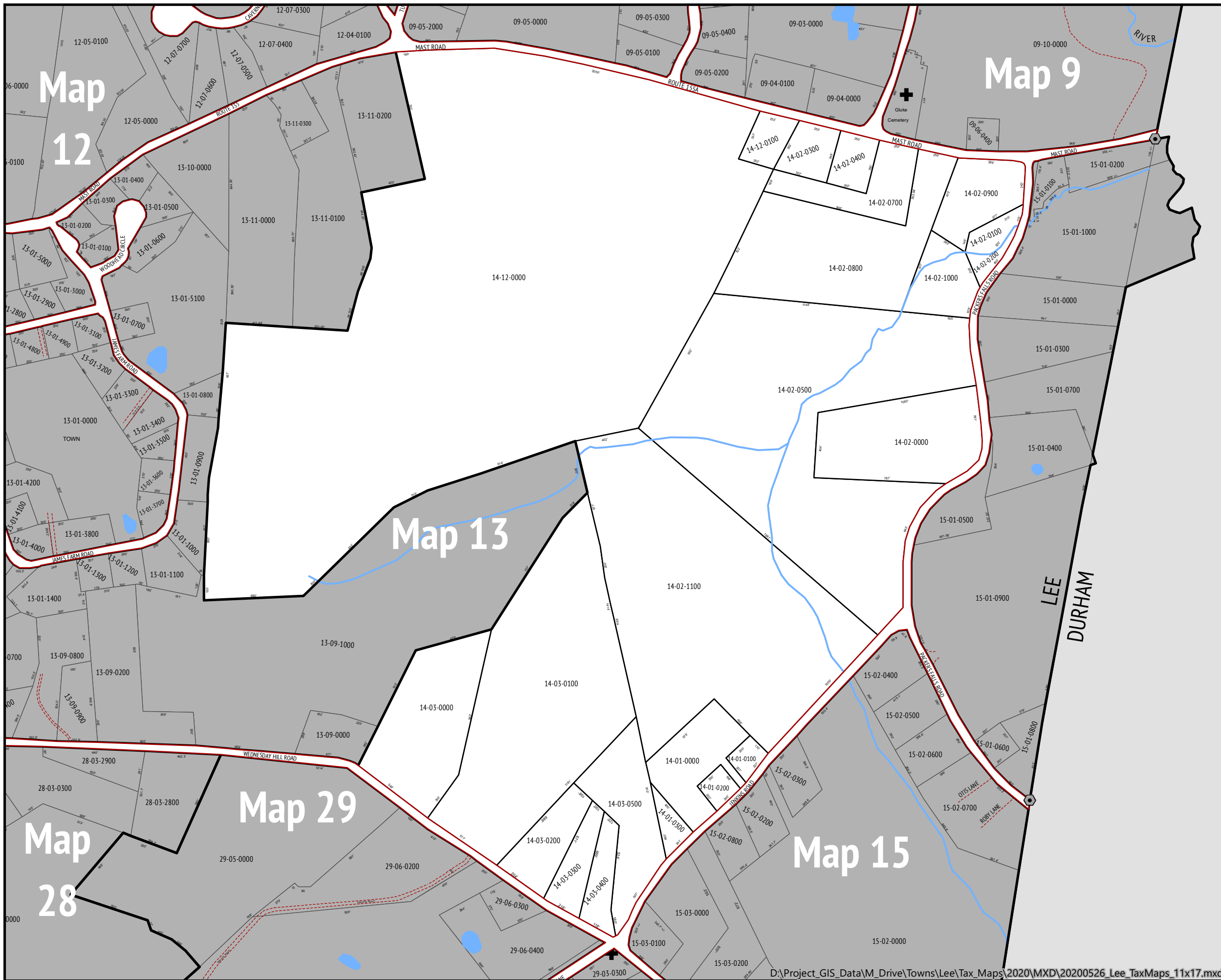
Prepared by the **Strafford Regional Planning Commission**  
 150 Wakefield St. Suite 12 Rochester, NH 03867  
 Phone: (603) 994-3500  
 Email: [srpc@strafford.org](mailto:srpc@strafford.org)  
 Date: 5/26/2020  
 Author: Jackson Rand, SRPC

**THIS MAP IS FOR ASSESSMENT PURPOSES ONLY.  
 IT IS NOT INTENDED FOR LEGAL DESCRIPTION  
 OR CONVEYANCE.**

Original tax maps were recomplied onto 1:24,000 NH GRANIT GIS base data and digitized to form a digital composite map in October 1997. Parcel shapes were distorted as part of the compilation process. Therefore, map measured distances and areas may be different than reported distances and areas.

First Printing: May 1980  
 Updated: March 1981, March 1982, March 1983, March 1985, May 1989, October 1998  
 January 2000, January 2003, February 2004, November 2007 (DEA), May 2011 (DC),  
 December 2015 (CS), November 2017 (RM)





# Map 14

TAX PARCELS MAP

LEE

NEW HAMPSHIRE



0 250 500 1,000 Feet

0 0.1 0.2 Miles

## Legend

- Parcels - Current Map Sheet
- Parcels - Adjacent Map Sheets
- Cemeteries
- Speedway
- Building
- Cemetery
- Right-of-Way Easements
- Rivers and Streams
- Lakes and Ponds

Prepared by the **Stafford Regional Planning Commission**

150 Wakefield St. Suite 12 Rochester, NH 03867

Phone: (603) 994-3500

Email: [srpc@stafford.org](mailto:srpc@stafford.org)

Date: 5/26/2020

Author: Jackson Rand, SRPC

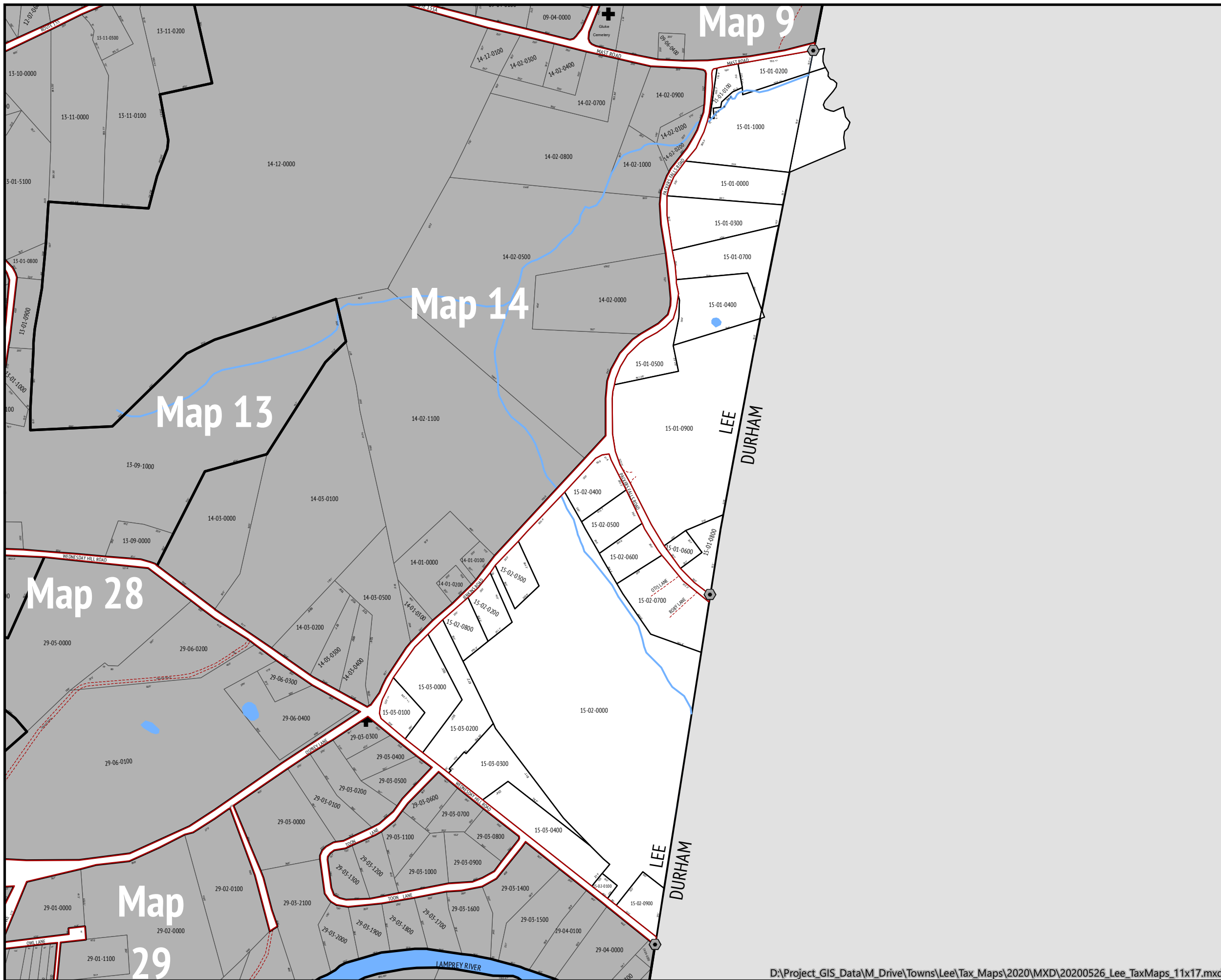
**THIS MAP IS FOR ASSESSMENT PURPOSES ONLY.  
IT IS NOT INTENDED FOR LEGAL DESCRIPTION  
OR CONVEYANCE.**

Original tax maps were recompiled onto 1:24,000 NH GRANIT GIS base data and digitized to form a digital composite map in October 1997. Parcel shapes were distorted as part of the compilation process. Therefore, map measured distances and areas may be different than reported distances and areas.

First Printing: May 1980

Updated: March 1981, March 1982, March 1983, March 1985, May 1989, October 1998  
January 2000, January 2003, February 2004, November 2007 (DEA), May 2011 (DC),  
December 2015 (CS), November 2017 (RM)





# Map 15

TAX PARCELS MAP

LEE

NEW HAMPSHIRE



0 250 500 1,000 Feet

0 0.1 0.2 Miles

## Legend

- Parcels - Current Map Sheet
- Parcels - Adjacent Map Sheets
- Cemeteries
- Speedway
- Building
- Cemetery
- Right-of-Way Easements
- Rivers and Streams
- Lakes and Ponds

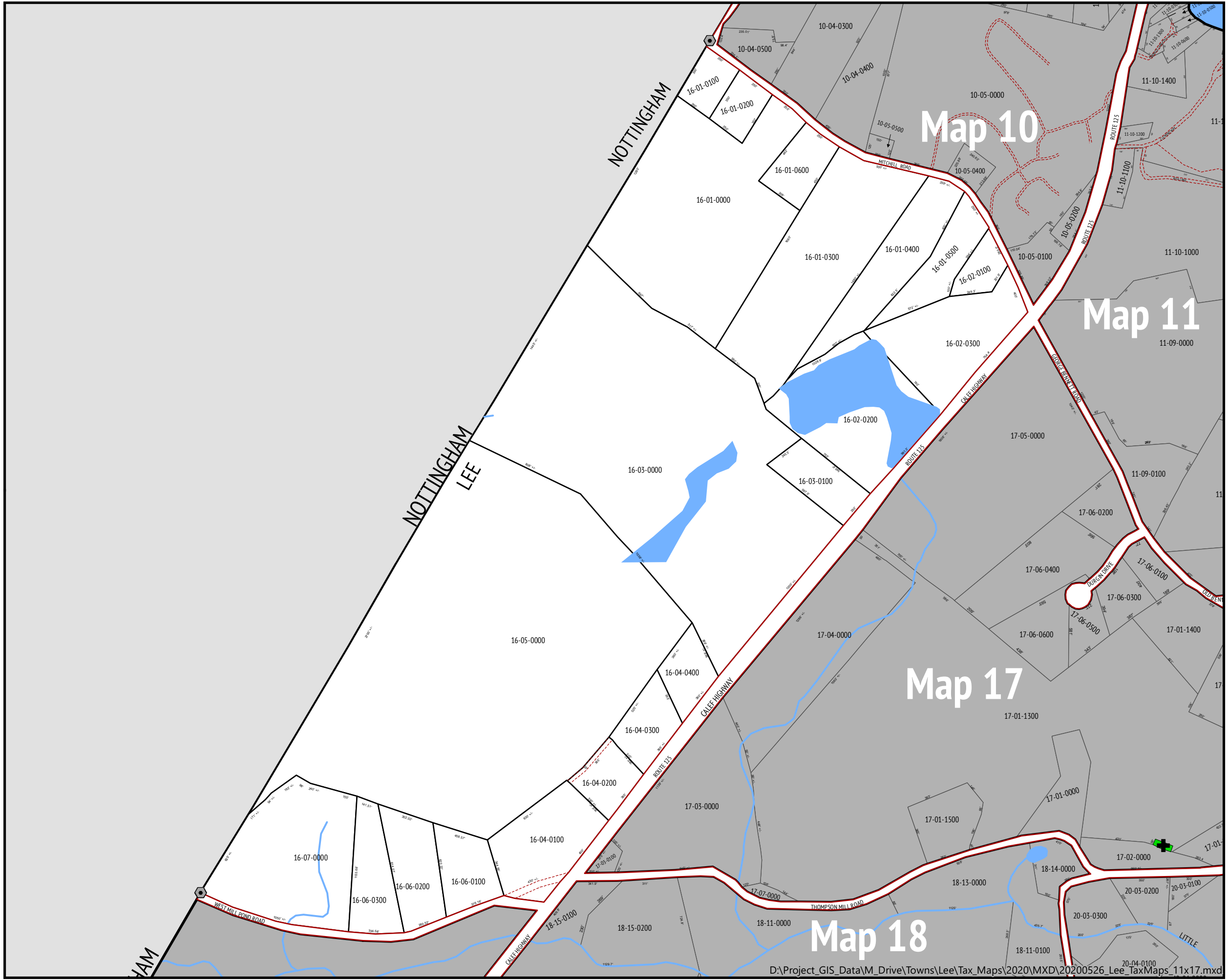
Prepared by the **Strafford Regional Planning Commission**  
 150 Wakefield St. Suite 12 Rochester, NH 03867  
 Phone: (603) 994-3500  
 Email: [srpc@strafford.org](mailto:srpc@strafford.org)  
 Date: 5/26/2020  
 Author: Jackson Rand, SRPC

**THIS MAP IS FOR ASSESSMENT PURPOSES ONLY.  
 IT IS NOT INTENDED FOR LEGAL DESCRIPTION  
 OR CONVEYANCE.**

Original tax maps were recompiled onto 1:24,000 NH GRANIT GIS base data and digitized to form a digital composite map in October 1997. Parcel shapes were distorted as part of the compilation process. Therefore, map measured distances and areas may be different than reported distances and areas.

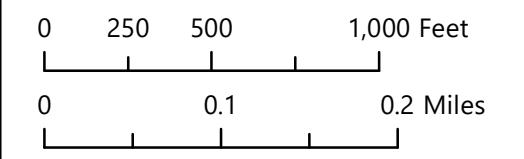

First Printing: May 1980  
 Updated: March 1981, March 1982, March 1983, March 1985, May 1989, October 1998  
 January 2000, January 2003, February 2004, November 2007 (DEA), May 2011 (DC),  
 December 2015 (CS), November 2017 (RM)





# Map 16

TAX PARCELS MAP  
**LEE**  
 NEW HAMPSHIRE



## Legend

- Parcels - Current Map Sheet
- Parcels - Adjacent Map Sheets
- Cemeteries
- Speedway
- Building
- Cemetery
- Right-of-Way Easements
- Rivers and Streams
- Lakes and Ponds

Prepared by the **Strafford Regional Planning Commission**  
 150 Wakefield St. Suite 12 Rochester, NH 03867  
 Phone: (603) 994-3500  
 Email: [srpc@strafford.org](mailto:srpc@strafford.org)  
 Date: 5/26/2020  
 Author: Jackson Rand, SRPC

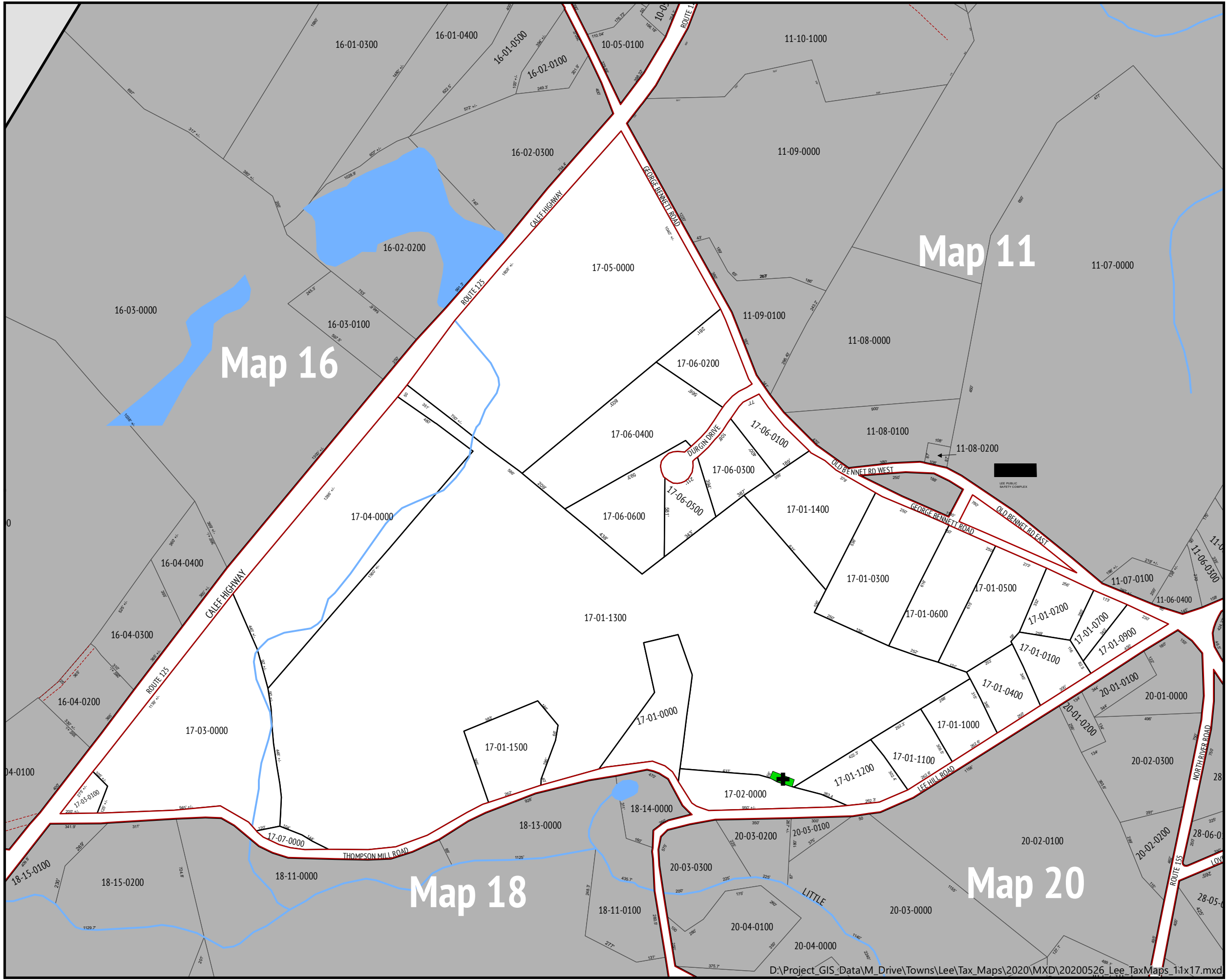
**THIS MAP IS FOR ASSESSMENT PURPOSES ONLY.  
 IT IS NOT INTENDED FOR LEGAL DESCRIPTION  
 OR CONVEYANCE.**

Original tax maps were recomputed onto 1:24,000 NH GRANIT GIS base data and digitized to form a digital composite map in October 1997. Parcel shapes were distorted as part of the compilation process. Therefore, map measured distances and areas may be different than reported distances and areas.

First Printing: May 1980  
 Updated: March 1981, March 1982, March 1983, March 1985, May 1989, October 1998  
 January 2000, January 2003, February 2004, November 2007 (DEA), May 2011 (DC),  
 December 2015 (CS), November 2017 (RM)

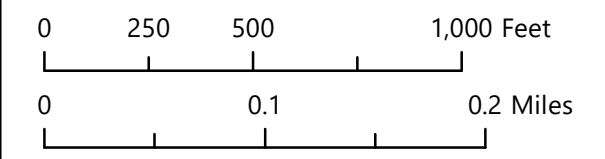







# Map 17

TAX PARCELS MAP  
**LEE**  
 NEW HAMPSHIRE



## Legend

- Parcels - Current Map Sheet
- Parcels - Adjacent Map Sheets
- Cemeteries
- Speedway
- Building
- Cemetery
- Right-of-Way Easements
- Rivers and Streams
- Lakes and Ponds

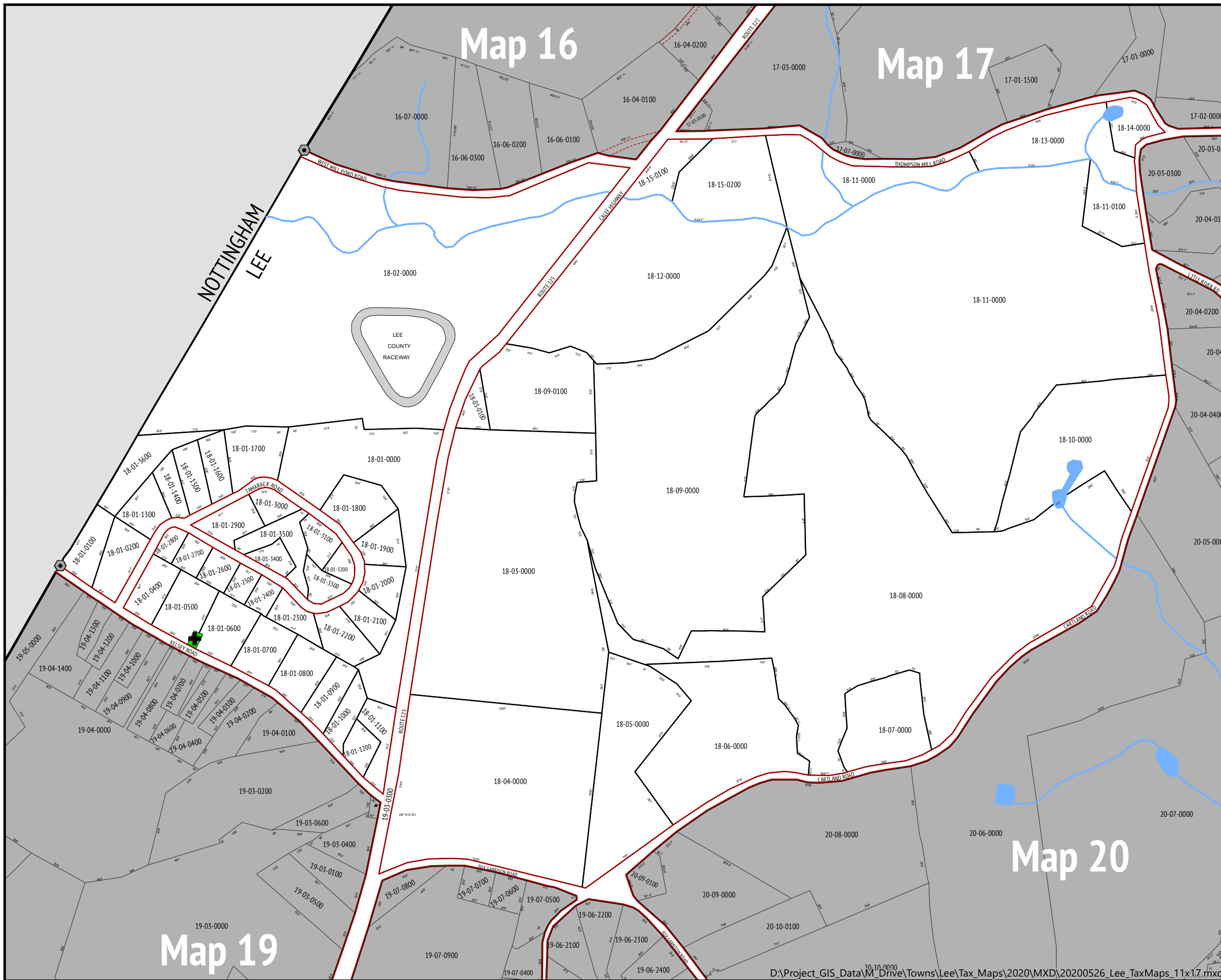
Prepared by the **Strafford Regional Planning Commission**  
 150 Wakefield St. Suite 12 Rochester, NH 03867  
 Phone: (603) 994-3500  
 Email: [srpc@strafford.org](mailto:srpc@strafford.org)  
 Date: 5/26/2020  
 Author: Jackson Rand, SRPC

**THIS MAP IS FOR ASSESSMENT PURPOSES ONLY.  
 IT IS NOT INTENDED FOR LEGAL DESCRIPTION  
 OR CONVEYANCE.**

Original tax maps were recomplied onto 1:24,000 NH GRANIT GIS base data and digitized to form a digital composite map in October 1997. Parcel shapes were distorted as part of the compilation process. Therefore, map measured distances and areas may be different than reported distances and areas.

First Printing: May 1980  
 Updated: March 1981, March 1982, March 1983, March 1985, May 1989, October 1998  
 January 2000, January 2003, February 2004, November 2007 (DEA), May 2011 (DC),  
 December 2015 (CS), November 2017 (RM)





# Map 18

TAX PARCELS MAP

LEE

NEW HAMPSHIRE



0 250 500 1,000 Feet

0 0.1 0.2 Miles

## Legend

- Parcels - Current Map Sheet
- Parcels - Adjacent Map Sheets
- Cemeteries
- Speedway
- Building
- Cemetery
- Right-of-Way Easements
- Rivers and Streams
- Lakes and Ponds

Prepared by the **Stafford Regional Planning Commission**

150 Wakefield St. Suite 12 Rochester, NH 03867

Phone: (603) 994-3500

Email: [srpc@stafford.org](mailto:srpc@stafford.org)

Date: 5/26/2020

Author: Jackson Rand, SRPC

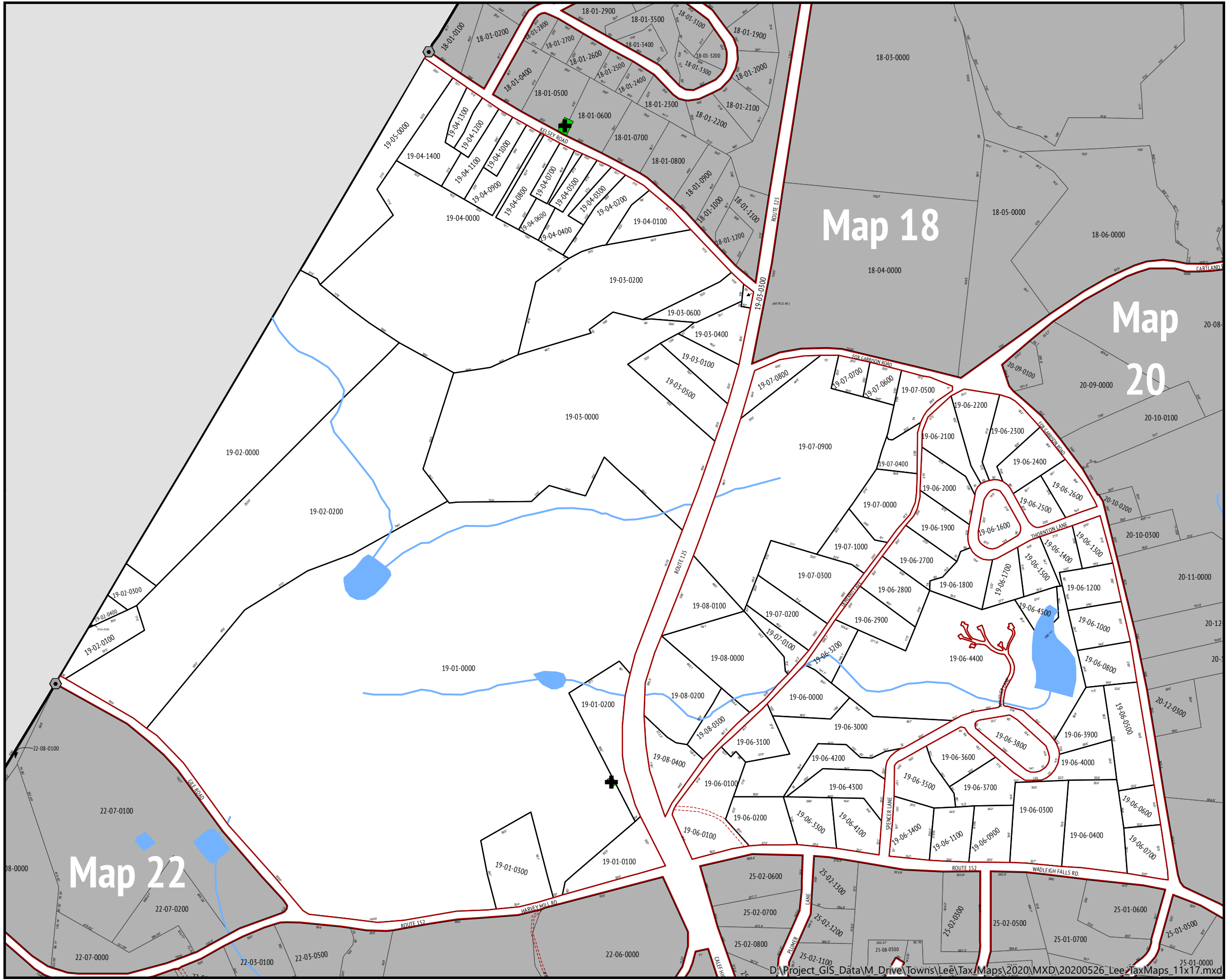
**THIS MAP IS FOR ASSESSMENT PURPOSES ONLY.  
IT IS NOT INTENDED FOR LEGAL DESCRIPTION  
OR CONVEYANCE.**

Original tax maps were recompiled onto 1:24,000 NH GRANIT GIS base data and digitized to form a digital composite map in October 1997. Parcel shapes were distorted as part of the compilation process. Therefore, map measured distances and areas may be different than reported distances and areas.

First Printing: May 1980

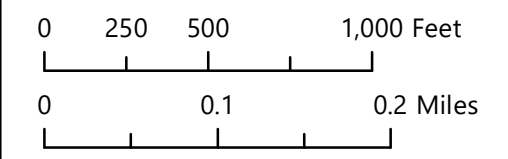

Updated: March 1981, March 1982, March 1983, March 1985, May 1989, October 1998  
January 2000, January 2003, February 2004, November 2007 (DEA), May 2011 (DC),  
December 2015 (CS), November 2017 (RM)





# Map 19

TAX PARCELS MAP  
**LEE**  
 NEW HAMPSHIRE



## Legend

- Parcels - Current Map Sheet
- Parcels - Adjacent Map Sheets
- Cemeteries
- Speedway
- Building
- Cemetery
- Right-of-Way Easements
- Rivers and Streams
- Lakes and Ponds

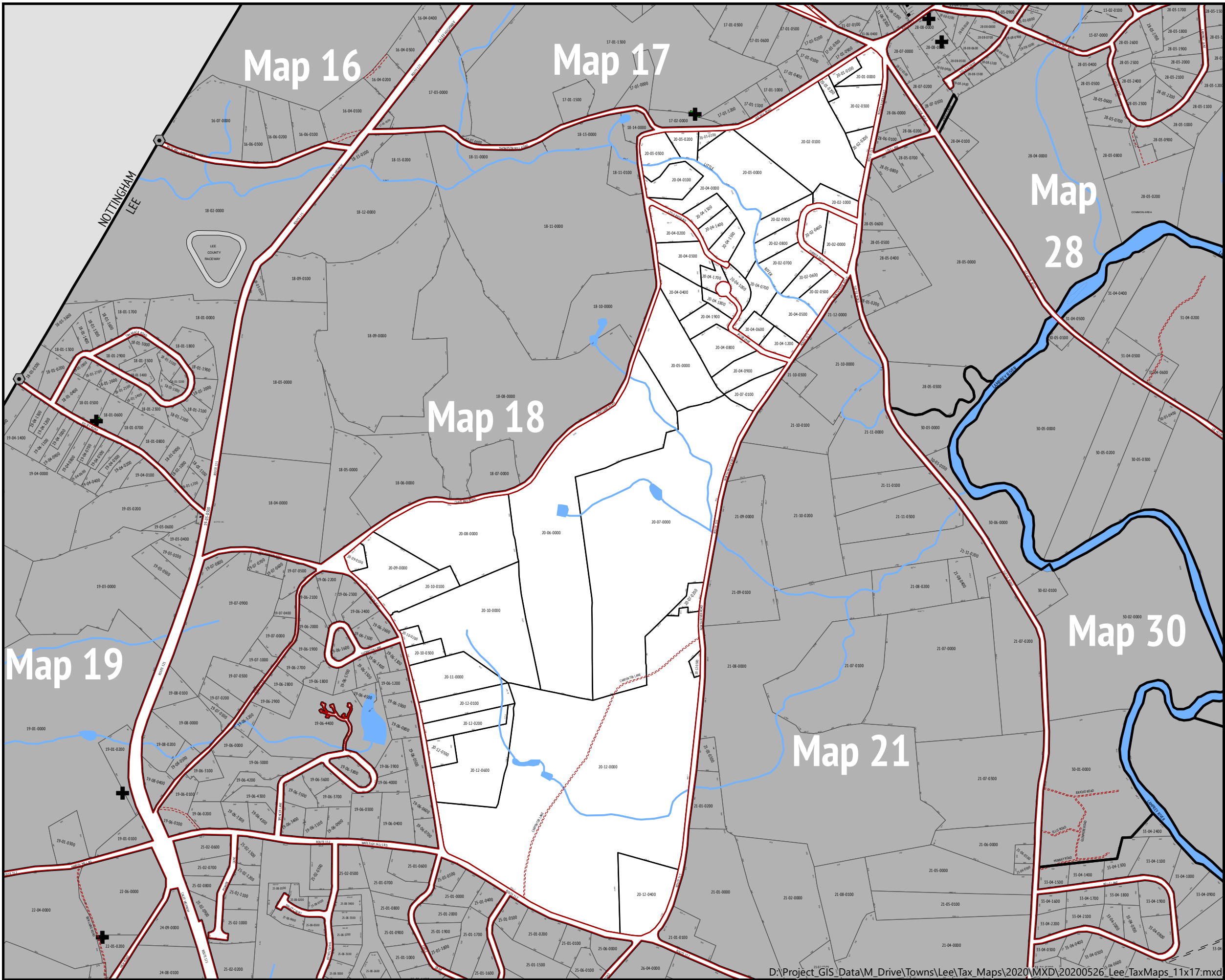
Prepared by the **Strafford Regional Planning Commission**  
 150 Wakefield St. Suite 12 Rochester, NH 03867  
 Phone: (603) 994-3500  
 Email: [srpc@strafford.org](mailto:srpc@strafford.org)  
 Date: 5/26/2020  
 Author: Jackson Rand, SRPC

**THIS MAP IS FOR ASSESSMENT PURPOSES ONLY.  
 IT IS NOT INTENDED FOR LEGAL DESCRIPTION  
 OR CONVEYANCE.**

Original tax maps were recomplied onto 1:24,000 NH GRANIT GIS base data and digitized to form a digital composite map in October 1997. Parcel shapes were distorted as part of the compilation process. Therefore, map measured distances and areas may be different than reported distances and areas.

First Printing: May 1980  
 Updated: March 1981, March 1982, March 1983, March 1985, May 1989, October 1998  
 January 2000, January 2003, February 2004, November 2007 (DEA), May 2011 (DC),  
 December 2015 (CS), November 2017 (RM)





# Map 20


TAX PARCELS MAP

LEE

NEW HAMPSHIRE



0 250 500 1,000 Feet



0 0.1 0.2 Miles



## Legend

- Parcels - Current Map Sheet
- Parcels - Adjacent Map Sheets
- Cemeteries
- Speedway
- Building
- Cemetery
- Right-of-Way Easements
- Rivers and Streams
- Lakes and Ponds

Prepared by the **Strafford Regional Planning Commission**

150 Wakefield St. Suite 12 Rochester, NH 03867

Phone: (603) 994-3500

Email: [srpc@strafford.org](mailto:srpc@strafford.org)

Date: 5/26/2020

Author: Jackson Rand, SRPC

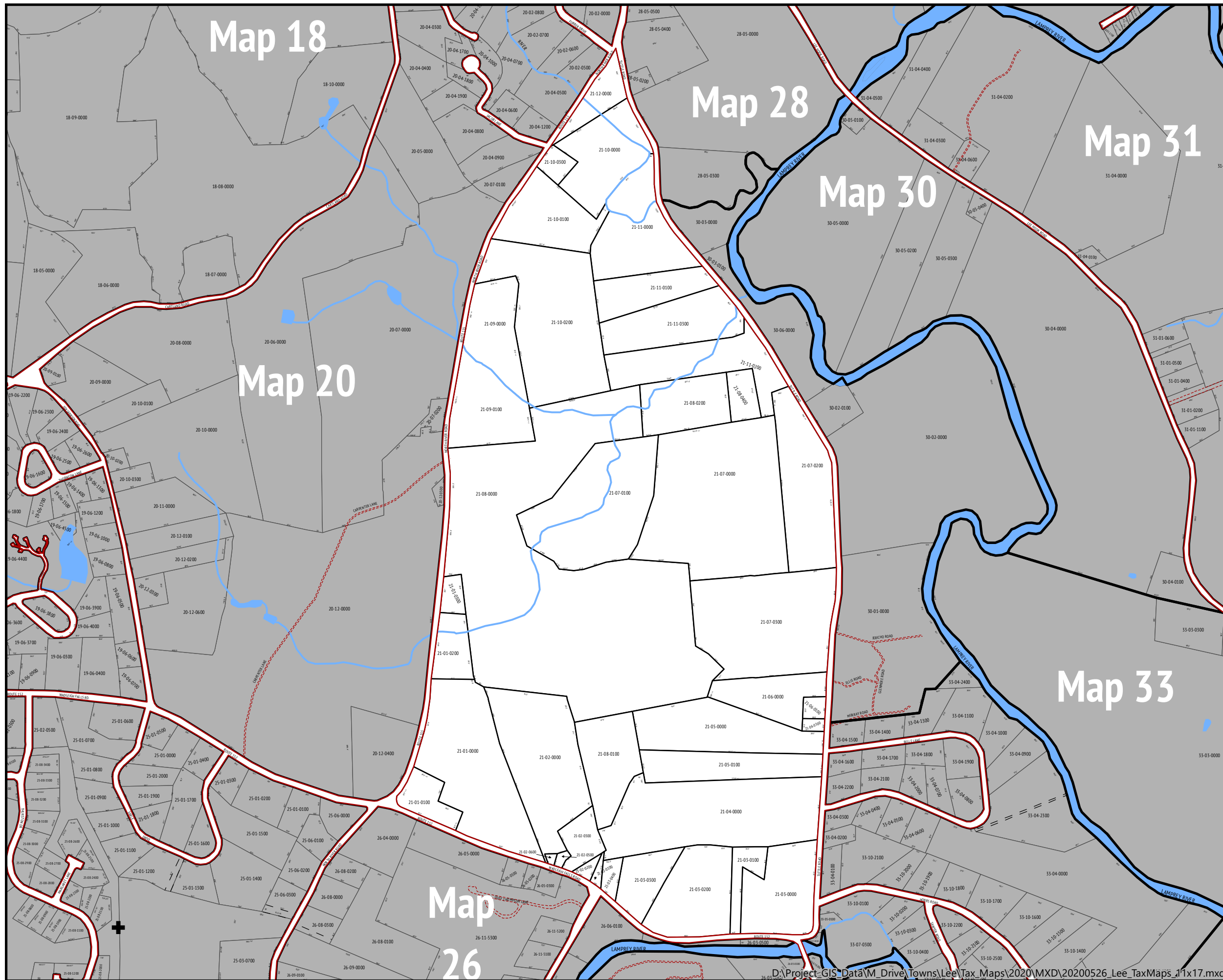
**THIS MAP IS FOR ASSESSMENT PURPOSES ONLY.  
IT IS NOT INTENDED FOR LEGAL DESCRIPTION  
OR CONVEYANCE.**

Original tax maps were recomputed onto 1:24,000 NH GRANIT GIS base data and digitized to form a digital composite map in October 1997. Parcel shapes were distorted as part of the compilation process. Therefore, map measured distances and areas may be different than reported distances and areas.

First Printing: May 1980

Updated: March 1981, March 1982, March 1983, March 1985, May 1989, October 1998  
January 2000, January 2003, February 2004, November 2007 (DEA), May 2011 (DC),  
December 2015 (CS), November 2017 (RM)





# Map 21

TAX PARCELS MAP

LEE

NEW HAMPSHIRE



0 250 500 1,000 Feet

0 0.1 0.2 Miles

## Legend

- Parcels - Current Map Sheet
- Parcels - Adjacent Map Sheets
- Cemeteries
- Speedway
- Building
- Cemetery
- Right-of-Way Easements
- Rivers and Streams
- Lakes and Ponds

Prepared by the **Stafford Regional Planning Commission**

150 Wakefield St. Suite 12 Rochester, NH 03867

Phone: (603) 994-3500

Email: [srpc@stafford.org](mailto:srpc@stafford.org)

Date: 5/26/2020

Author: Jackson Rand, SRPC

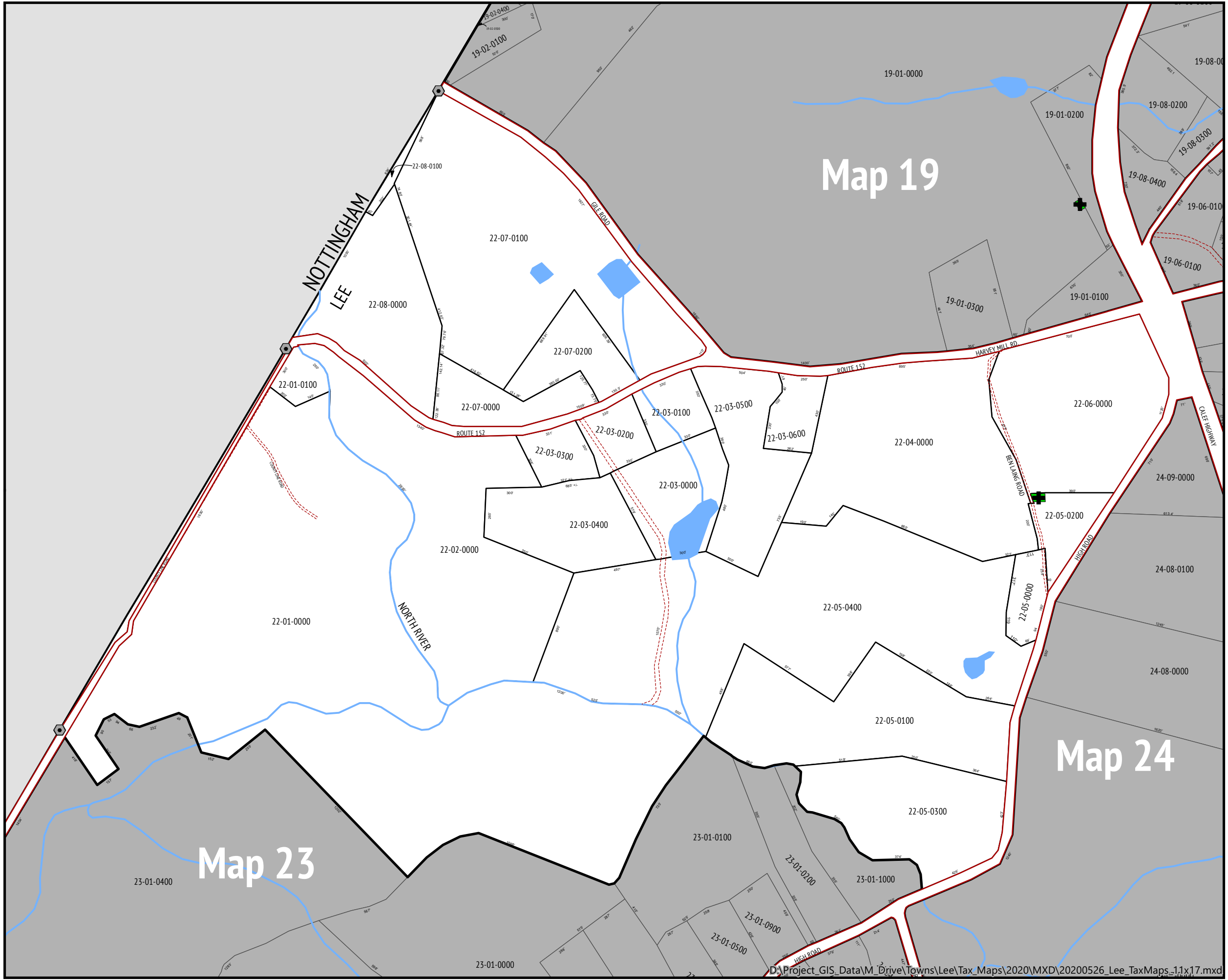
**THIS MAP IS FOR ASSESSMENT PURPOSES ONLY.  
IT IS NOT INTENDED FOR LEGAL DESCRIPTION  
OR CONVEYANCE.**

Original tax maps were recomputed onto 1:24,000 NH GRANIT GIS base data and digitized to form a digital composite map in October 1997. Parcel shapes were distorted as part of the compilation process. Therefore, map measured distances and areas may be different than reported distances and areas.

First Printing: May 1980

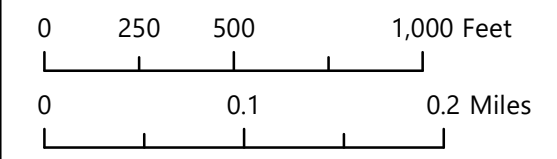

Updated: March 1981, March 1982, March 1983, March 1985, May 1989, October 1998  
January 2000, January 2003, February 2004, November 2007 (DEA), May 2011 (DC),  
December 2015 (CS), November 2017 (RM)





# Map 22

TAX PARCELS MAP  
**LEE**  
 NEW HAMPSHIRE



## Legend

- Parcels - Current Map Sheet
- Parcels - Adjacent Map Sheets
- Cemeteries
- Speedway
- Building
- Cemetery
- Right-of-Way Easements
- Rivers and Streams
- Lakes and Ponds

Prepared by the **Strafford Regional Planning Commission**  
 150 Wakefield St. Suite 12 Rochester, NH 03867  
 Phone: (603) 994-3500  
 Email: [srpc@strafford.org](mailto:srpc@strafford.org)  
 Date: 5/26/2020  
 Author: Jackson Rand, SRPC

**THIS MAP IS FOR ASSESSMENT PURPOSES ONLY.  
 IT IS NOT INTENDED FOR LEGAL DESCRIPTION  
 OR CONVEYANCE.**

Original tax maps were recompiled onto 1:24,000 NH GRANIT GIS base data and digitized to form a digital composite map in October 1997. Parcel shapes were distorted as part of the compilation process. Therefore, map measured distances and areas may be different than reported distances and areas.

First Printing: May 1980  
 Updated: March 1981, March 1982, March 1983, March 1985, May 1989, October 1998  
 January 2000, January 2003, February 2004, November 2007 (DEA), May 2011 (DC),  
 December 2015 (CS), November 2017 (RM)



# Map 23

TAX PARCELS MAP

LEE

NEW HAMPSHIRE



0 250 500 1,000 Feet

0 0.1 0.2 Miles

## Legend

- Parcels - Current Map Sheet
- Parcels - Adjacent Map Sheets
- Cemeteries
- Speedway
- Building
- Cemetery
- Right-of-Way Easements
- Rivers and Streams
- Lakes and Ponds

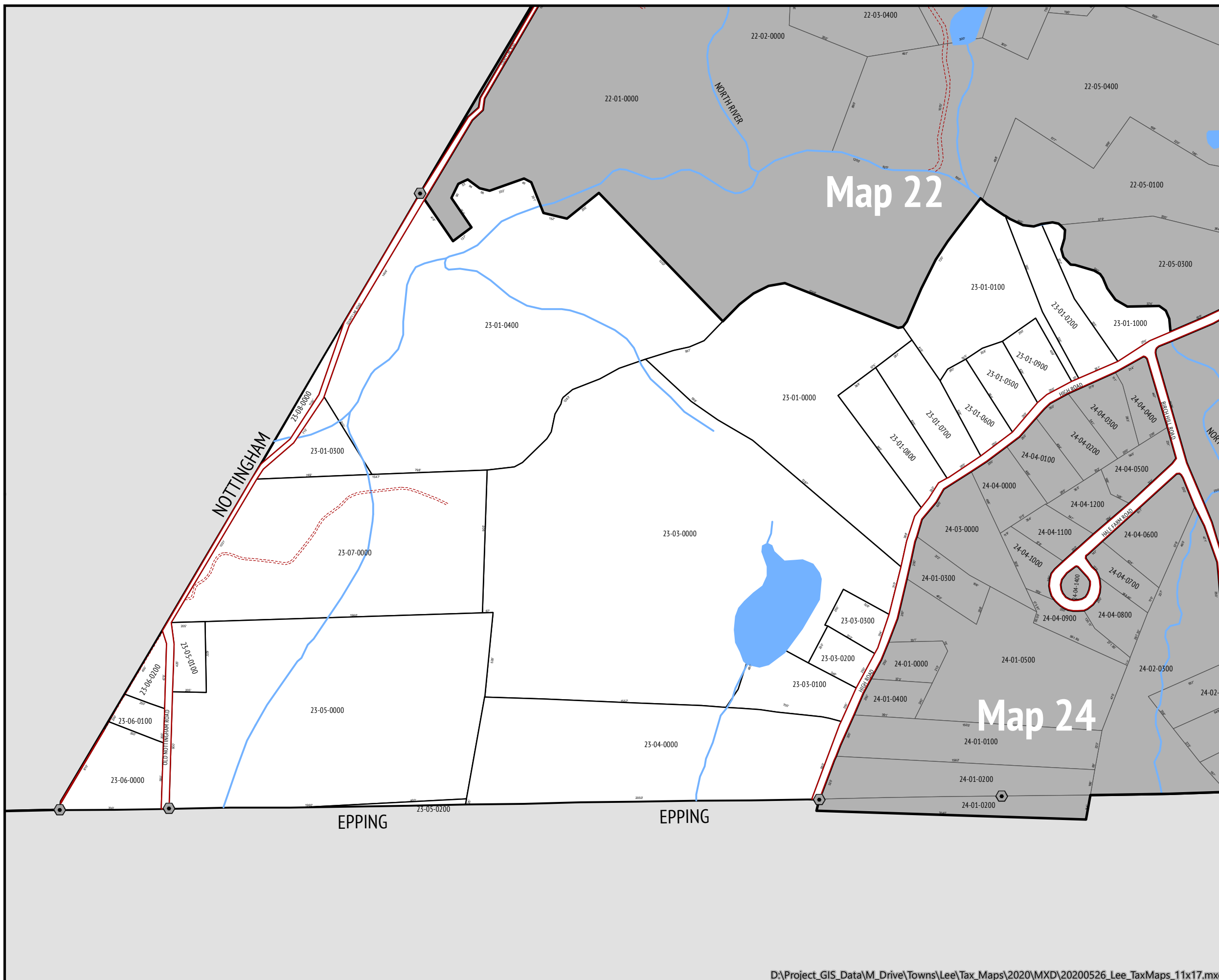
Prepared by the **Strafford Regional Planning Commission**  
150 Wakefield St. Suite 12 Rochester, NH 03867  
Phone: (603) 994-3500  
Email: [srpc@strafford.org](mailto:srpc@strafford.org)  
Date: 5/26/2020  
Author: Jackson Rand, SRPC

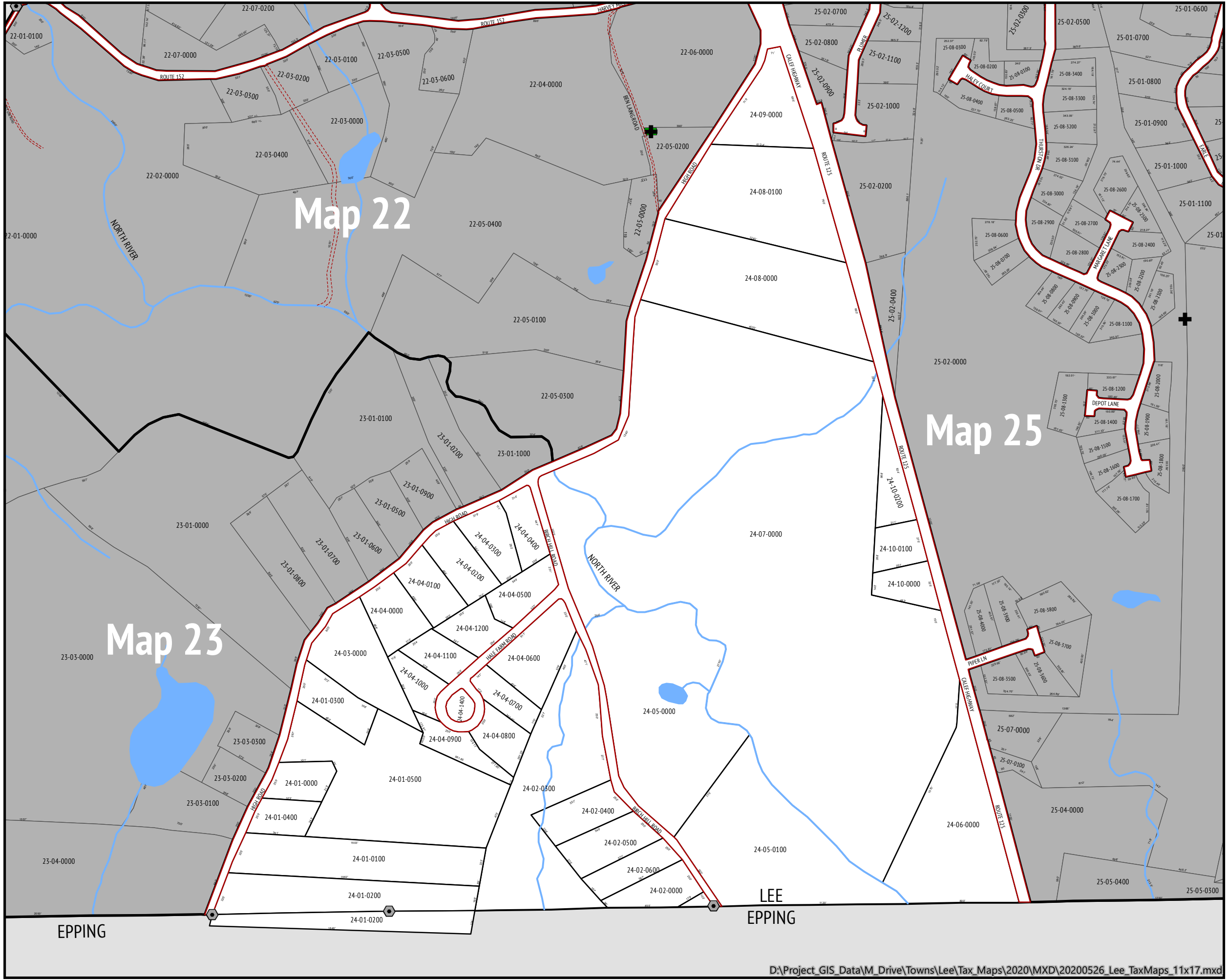
**THIS MAP IS FOR ASSESSMENT PURPOSES ONLY.  
IT IS NOT INTENDED FOR LEGAL DESCRIPTION  
OR CONVEYANCE.**

Original tax maps were recomputed onto 1:24,000 NH GRANIT GIS base data and digitized to form a digital composite map in October 1997. Parcel shapes were distorted as part of the compilation process. Therefore, map measured distances and areas may be different than reported distances and areas.

First Printing: May 1980

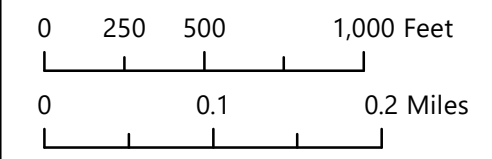

Updated: March 1981, March 1982, March 1983, March 1985, May 1989, October 1998  
January 2000, January 2003, February 2004, November 2007 (DEA), May 2011 (DC),  
December 2015 (CS), November 2017 (RM)





# Map 24

TAX PARCELS MAP  
**LEE**  
 NEW HAMPSHIRE



## Legend

- Parcels - Current Map Sheet
- Parcels - Adjacent Map Sheets
- Cemeteries
- Speedway
- Building
- Cemetery
- Right-of-Way Easements
- Rivers and Streams
- Lakes and Ponds

Prepared by the **Stafford Regional Planning Commission**  
 150 Wakefield St. Suite 12 Rochester, NH 03867  
 Phone: (603) 994-3500  
 Email: [srpc@stafford.org](mailto:srpc@stafford.org)  
 Date: 5/26/2020  
 Author: Jackson Rand, SRPC

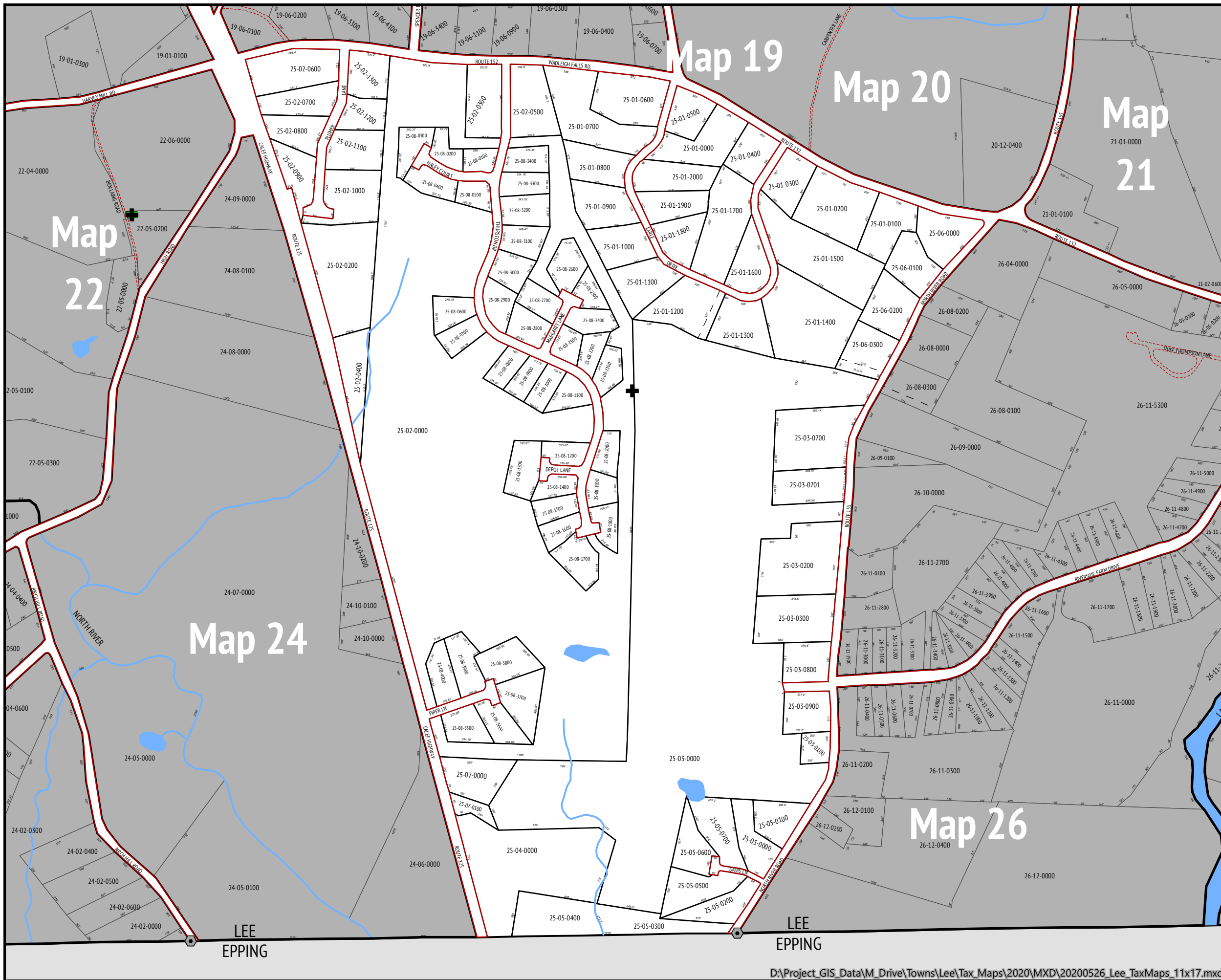
**THIS MAP IS FOR ASSESSMENT PURPOSES ONLY.  
 IT IS NOT INTENDED FOR LEGAL DESCRIPTION  
 OR CONVEYANCE.**

Original tax maps were recomplied onto 1:24,000 NH GRANIT GIS base data and digitized to form a digital composite map in October 1997. Parcel shapes were distorted as part of the compilation process. Therefore, map measured distances and areas may be different than reported distances and areas.

First Printing: May 1980  
 Updated: March 1981, March 1982, March 1983, March 1985, May 1989, October 1998  
 January 2000, January 2003, February 2004, November 2007 (DEA), May 2011 (DC),  
 December 2015 (CS), November 2017 (RM)







# Map 25

TAX PARCELS MAP

LEE

NEW HAMPSHIRE



0 250 500 1,000 Feet

0 0.1 0.2 Miles

## Legend

- Parcels - Current Map Sheet
- Parcels - Adjacent Map Sheets
- Cemeteries
- Speedway
- Building
- Cemetery
- Right-of-Way Easements
- Rivers and Streams
- Lakes and Ponds

Prepared by the **Strafford Regional Planning Commission**

150 Wakefield St. Suite 12 Rochester, NH 03867

Phone: (603) 994-3500

Email: [srpc@strafford.org](mailto:srpc@strafford.org)

Date: 5/26/2020

Author: Jackson Rand, SRPC

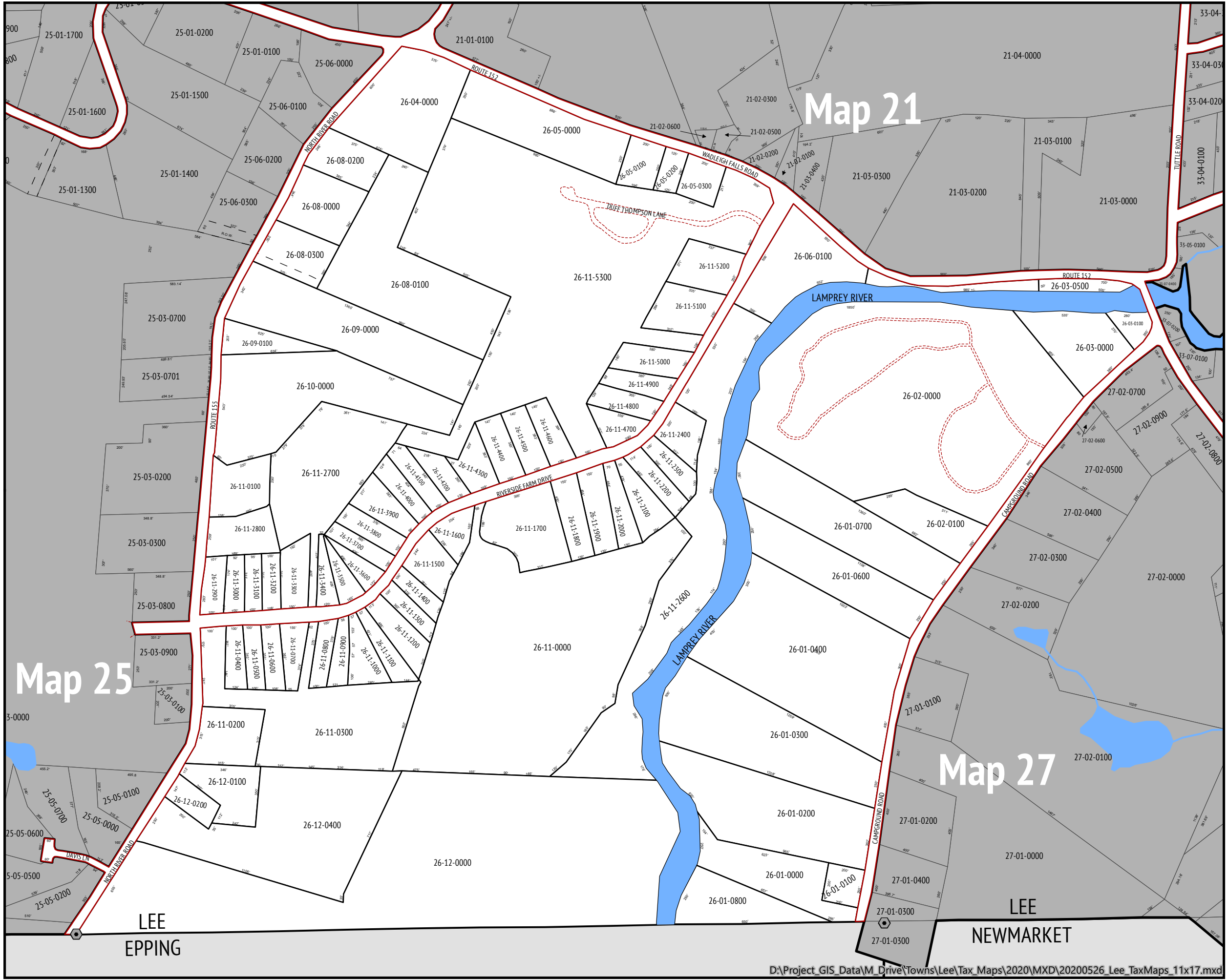
**THIS MAP IS FOR ASSESSMENT PURPOSES ONLY.  
IT IS NOT INTENDED FOR LEGAL DESCRIPTION  
OR CONVEYANCE.**

Original tax maps were recomplied onto 1:24,000 NH GRANIT GIS base data and digitized to form a digital composite map in October 1997. Parcel shapes were distorted as part of the compilation process. Therefore, map measured distances and areas may be different than reported distances and areas.

First Printing: May 1980

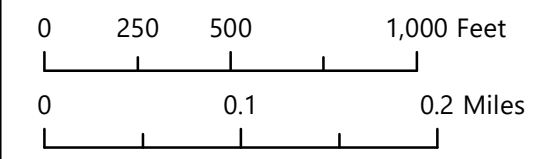

Updated: March 1981, March 1982, March 1983, March 1985, May 1989, October 1998  
January 2000, January 2003, February 2004, November 2007 (DEA), May 2011 (DC),  
December 2015 (CS), November 2017 (RM)





# Map 26

TAX PARCELS MAP  
**LEE**  
 NEW HAMPSHIRE



## Legend

- Parcels - Current Map Sheet
- Parcels - Adjacent Map Sheets
- Cemeteries
- Speedway
- Building
- Cemetery
- Right-of-Way Easements
- Rivers and Streams
- Lakes and Ponds

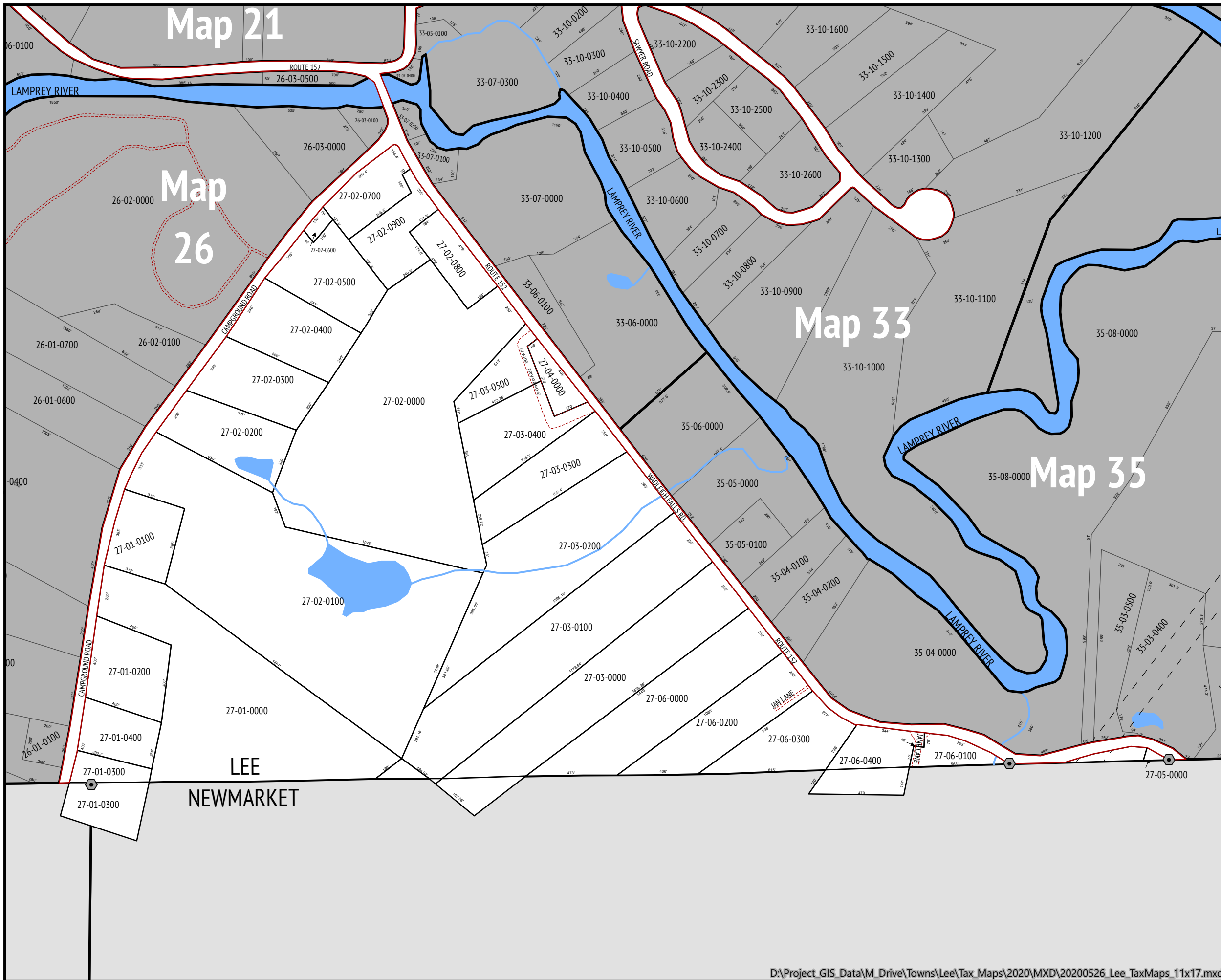
Prepared by the **Stafford Regional Planning Commission**  
 150 Wakefield St. Suite 12 Rochester, NH 03867  
 Phone: (603) 994-3500  
 Email: [srpc@stafford.org](mailto:srpc@stafford.org)  
 Date: 5/26/2020  
 Author: Jackson Rand, SRPC

**THIS MAP IS FOR ASSESSMENT PURPOSES ONLY.  
 IT IS NOT INTENDED FOR LEGAL DESCRIPTION  
 OR CONVEYANCE.**

Original tax maps were recompiled onto 1:24,000 NH GRANIT GIS base data and digitized to form a digital composite map in October 1997. Parcel shapes were distorted as part of the compilation process. Therefore, map measured distances and areas may be different than reported distances and areas.

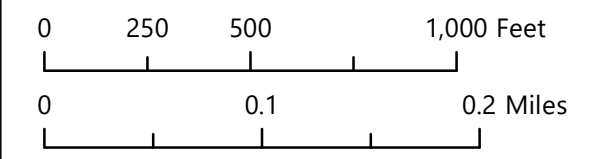

First Printing: May 1980  
 Updated: March 1981, March 1982, March 1983, March 1985, May 1989, October 1998  
 January 2000, January 2003, February 2004, November 2007 (DEA), May 2011 (DC),  
 December 2015 (CS), November 2017 (RM)





# Map 27

TAX PARCELS MAP  
**LEE**  
 NEW HAMPSHIRE



## Legend

- Parcels - Current Map Sheet
- Parcels - Adjacent Map Sheets
- Cemeteries
- Speedway
- Building
- Cemetery
- Right-of-Way Easements
- Rivers and Streams
- Lakes and Ponds

Prepared by the **Strafford Regional Planning Commission**  
 150 Wakefield St. Suite 12 Rochester, NH 03867  
 Phone: (603) 994-3500  
 Email: [srpc@strafford.org](mailto:srpc@strafford.org)  
 Date: 5/26/2020  
 Author: Jackson Rand, SRPC

**THIS MAP IS FOR ASSESSMENT PURPOSES ONLY.  
 IT IS NOT INTENDED FOR LEGAL DESCRIPTION  
 OR CONVEYANCE.**

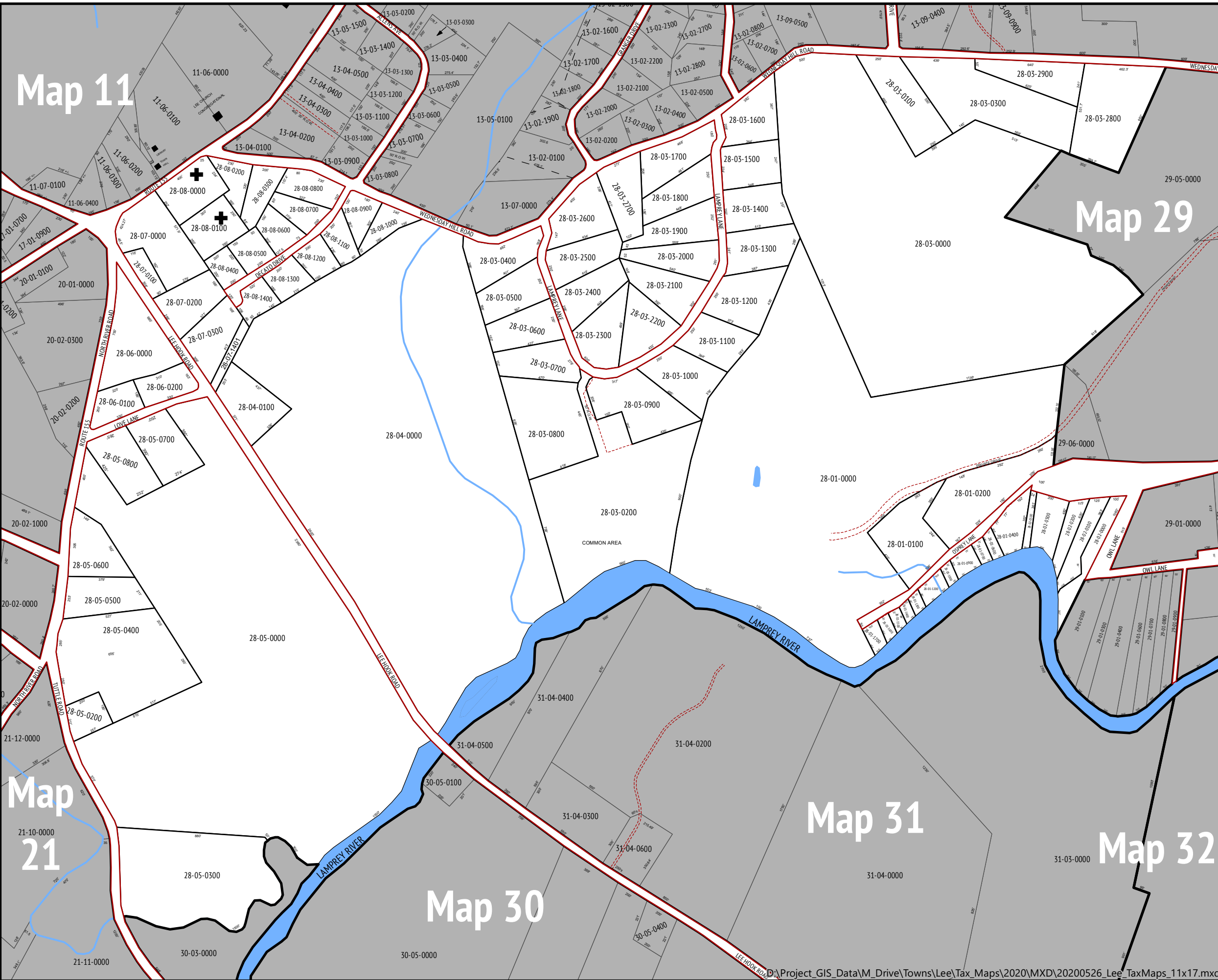
Original tax maps were recompiled onto 1:24,000 NH GRANIT GIS base data and digitized to form a digital composite map in October 1997. Parcel shapes were distorted as part of the compilation process. Therefore, map measured distances and areas may be different than reported distances and areas.

First Printing: May 1980  
 Updated: March 1981, March 1982, March 1983, March 1985, May 1989, October 1998  
 January 2000, January 2003, February 2004, November 2007 (DEA), May 2011 (DC),  
 December 2015 (CS), November 2017 (RM)



Map 11

Map 29

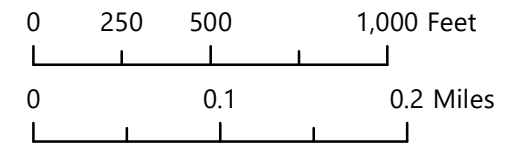


# Map 28

TAX PARCELS MAP

## LEE

NEW HAMPSHIRE



### Legend

- Parcels - Current Map Sheet
- Parcels - Adjacent Map Sheets
- Cemeteries
- Speedway
- Building
- Cemetery
- Right-of-Way Easements
- Rivers and Streams
- Lakes and Ponds

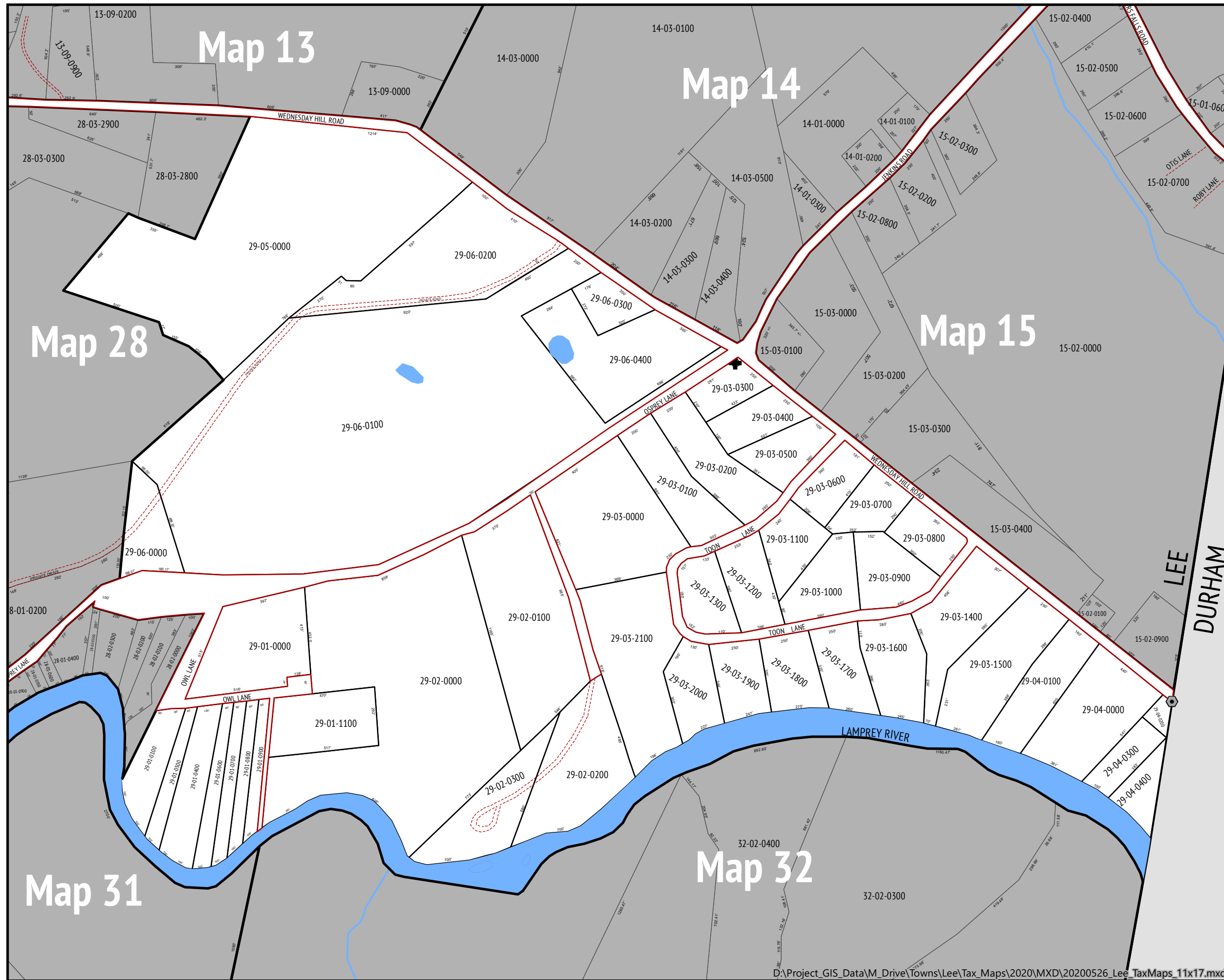
Prepared by the **Strafford Regional Planning Commission**  
 150 Wakefield St. Suite 12 Rochester, NH 03867  
 Phone: (603) 994-3500  
 Email: [srpc@strafford.org](mailto:srpc@strafford.org)  
 Date: 5/26/2020  
 Author: Jackson Rand, SRPC

**THIS MAP IS FOR ASSESSMENT PURPOSES ONLY.  
 IT IS NOT INTENDED FOR LEGAL DESCRIPTION  
 OR CONVEYANCE.**

Original tax maps were recomputed onto 1:24,000 NH GRANIT GIS base data and digitized to form a digital composite map in October 1997. Parcel shapes were distorted as part of the compilation process. Therefore, map measured distances and areas may be different than reported distances and areas.

First Printing: May 1980  
 Updated: March 1981, March 1982, March 1983, March 1985, May 1989, October 1998  
 January 2000, January 2003, February 2004, November 2007 (DEA), May 2011 (DC),  
 December 2015 (CS), November 2017 (RM)





# Map 29

TAX PARCELS MAP

LEE

NEW HAMPSHIRE



0 250 500 1,000 Feet

0 0.1 0.2 Miles

## Legend

- Parcels - Current Map Sheet
- Parcels - Adjacent Map Sheets
- Cemeteries
- Speedway
- Building
- Cemetery
- Right-of-Way Easements
- Rivers and Streams
- Lakes and Ponds

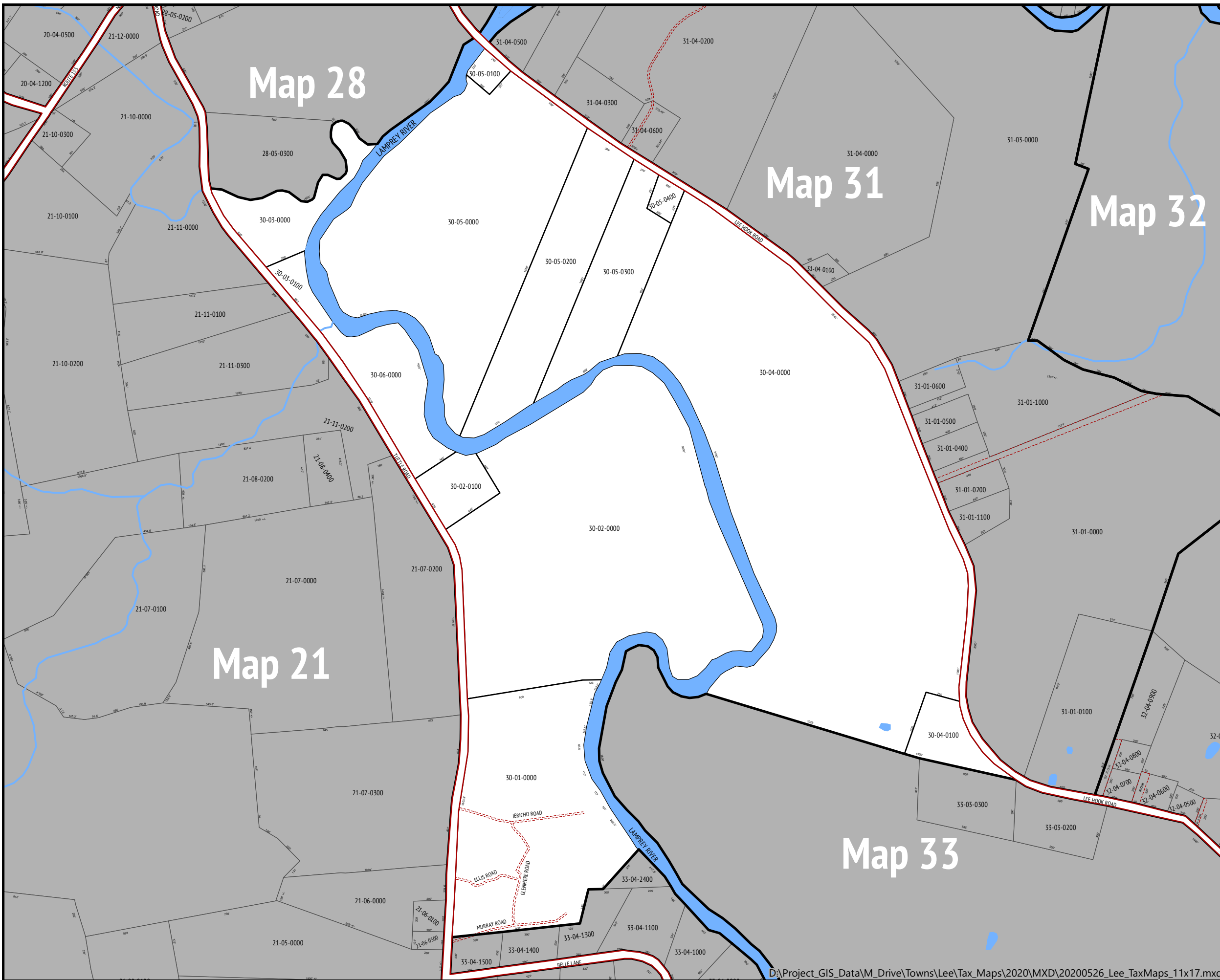
Prepared by the **Strafford Regional Planning Commission**  
 150 Wakefield St. Suite 12 Rochester, NH 03867  
 Phone: (603) 994-3500  
 Email: [srpc@strafford.org](mailto:srpc@strafford.org)  
 Date: 5/26/2020  
 Author: Jackson Rand, SRPC

**THIS MAP IS FOR ASSESSMENT PURPOSES ONLY.  
 IT IS NOT INTENDED FOR LEGAL DESCRIPTION  
 OR CONVEYANCE.**

Original tax maps were recomputed onto 1:24,000 NH GRANIT GIS base data and digitized to form a digital composite map in October 1997. Parcel shapes were distorted as part of the compilation process. Therefore, map measured distances and areas may be different than reported distances and areas.

First Printing: May 1980  
 Updated: March 1981, March 1982, March 1983, March 1985, May 1989, October 1998  
 January 2000, January 2003, February 2004, November 2007 (DEA), May 2011 (DC),  
 December 2015 (CS), November 2017 (RM)





# Map 30

TAX PARCELS MAP

LEE

NEW HAMPSHIRE



0 250 500 1,000 Feet

0 0.1 0.2 Miles

## Legend

- Parcels - Current Map Sheet
- Parcels - Adjacent Map Sheets
- Cemeteries
- Speedway
- Building
- Cemetery
- Right-of-Way Easements
- Rivers and Streams
- Lakes and Ponds

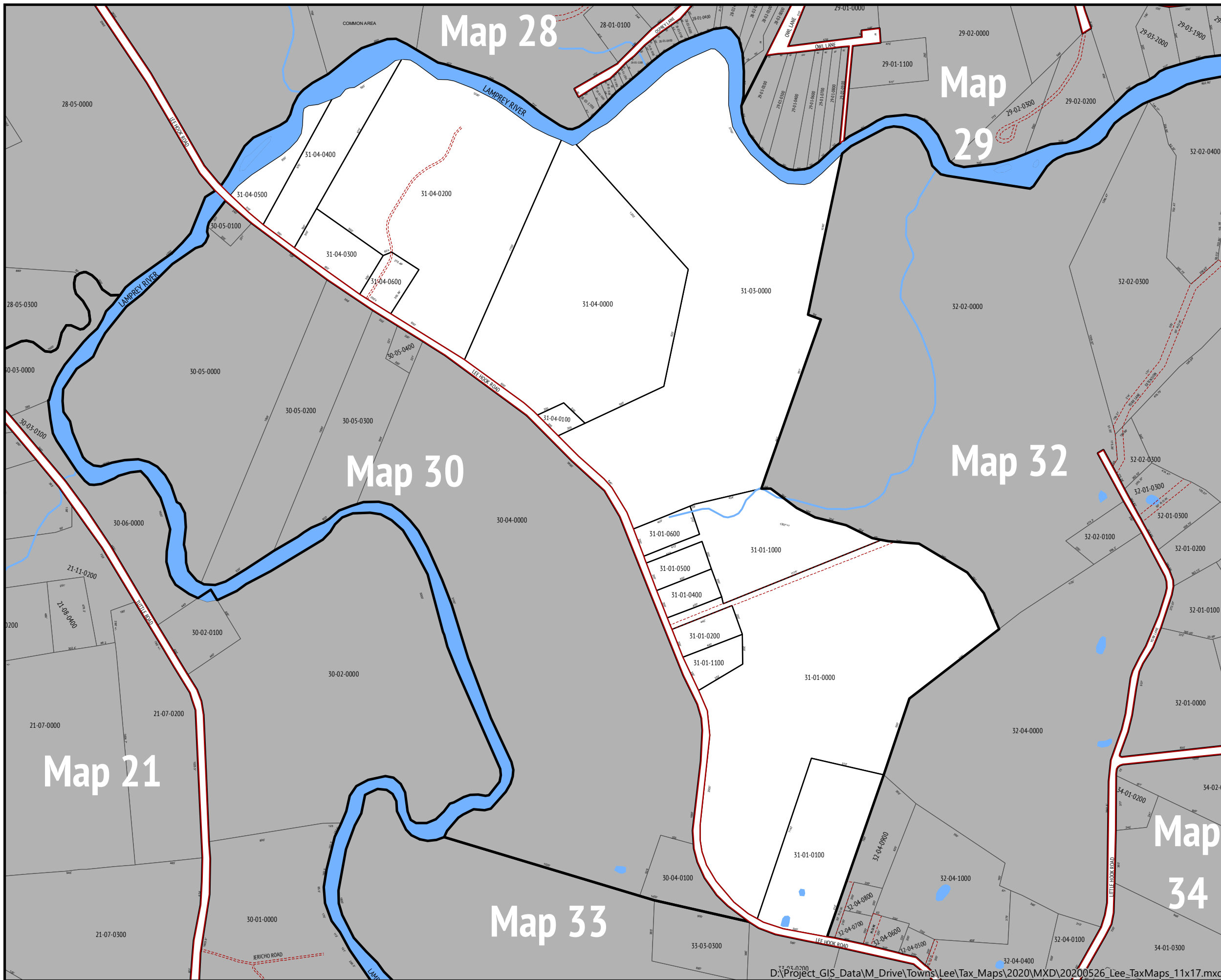
Prepared by the **Strafford Regional Planning Commission**  
 150 Wakefield St. Suite 12 Rochester, NH 03867  
 Phone: (603) 994-3500  
 Email: [srpc@strafford.org](mailto:srpc@strafford.org)  
 Date: 5/26/2020  
 Author: Jackson Rand, SRPC

**THIS MAP IS FOR ASSESSMENT PURPOSES ONLY.  
 IT IS NOT INTENDED FOR LEGAL DESCRIPTION  
 OR CONVEYANCE.**

Original tax maps were recomputed onto 1:24,000 NH GRANIT GIS base data and digitized to form a digital composite map in October 1997. Parcel shapes were distorted as part of the compilation process. Therefore, map measured distances and areas may be different than reported distances and areas.

First Printing: May 1980  
 Updated: March 1981, March 1982, March 1983, March 1985, May 1989, October 1998  
 January 2000, January 2003, February 2004, November 2007 (DEA), May 2011 (DC),  
 December 2015 (CS), November 2017 (RM)





# Map 31

TAX PARCELS MAP

LEE

NEW HAMPSHIRE



0 250 500 1,000 Feet

0 0.1 0.2 Miles

## Legend

- Parcels - Current Map Sheet
- Parcels - Adjacent Map Sheets
- Cemeteries
- Speedway
- Building
- Cemetery
- Right-of-Way Easements
- Rivers and Streams
- Lakes and Ponds

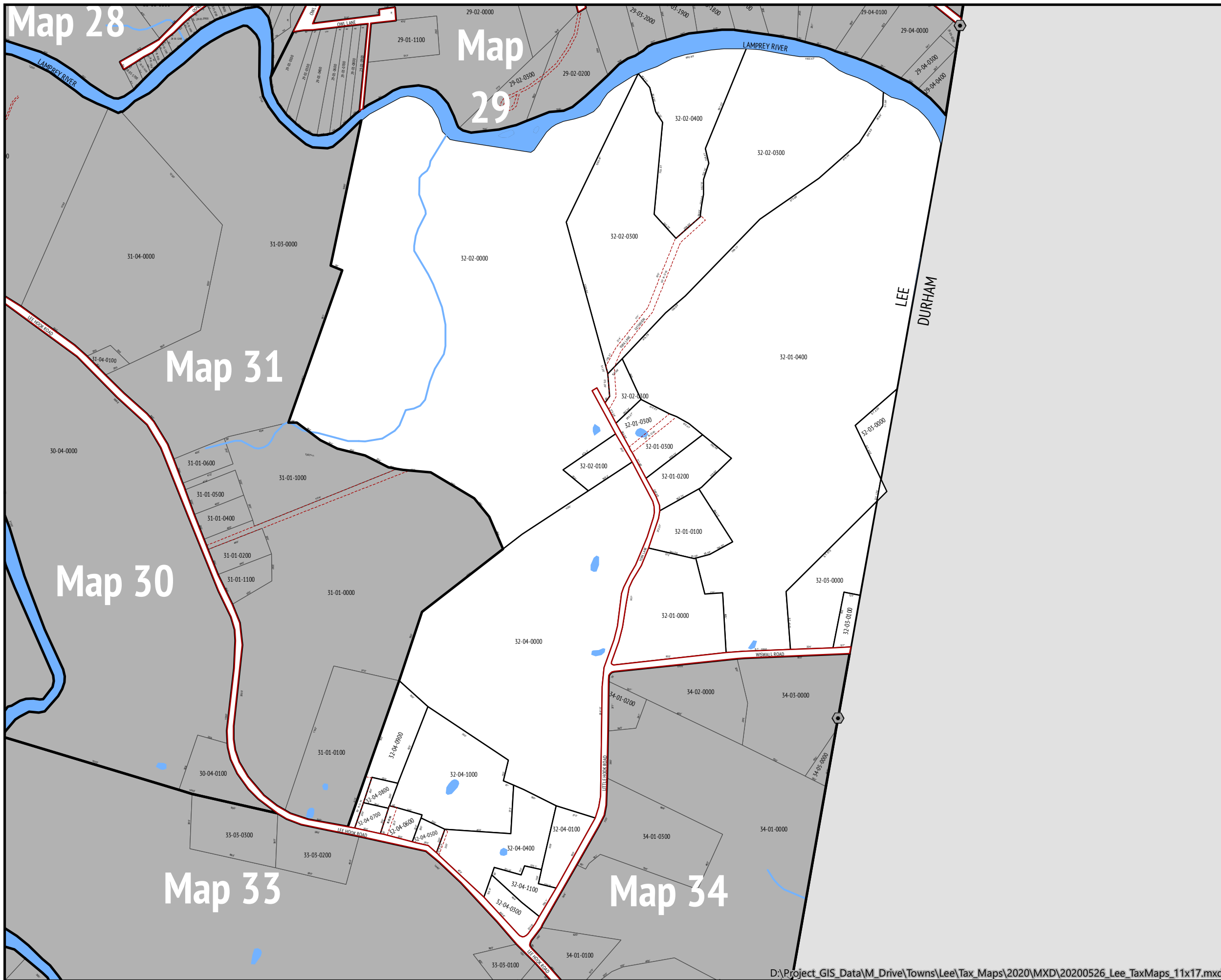
Prepared by the **Strafford Regional Planning Commission**  
 150 Wakefield St. Suite 12 Rochester, NH 03867  
 Phone: (603) 994-3500  
 Email: [srpc@strafford.org](mailto:srpc@strafford.org)  
 Date: 5/26/2020  
 Author: Jackson Rand, SRPC

**THIS MAP IS FOR ASSESSMENT PURPOSES ONLY.  
 IT IS NOT INTENDED FOR LEGAL DESCRIPTION  
 OR CONVEYANCE.**

Original tax maps were recomplied onto 1:24,000 NH GRANIT GIS base data and digitized to form a digital composite map in October 1997. Parcel shapes were distorted as part of the compilation process. Therefore, map measured distances and areas may be different than reported distances and areas.

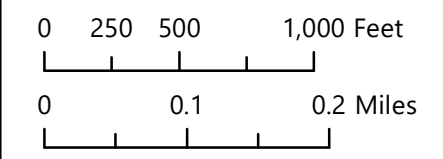

First Printing: May 1980  
 Updated: March 1981, March 1982, March 1983, March 1985, May 1989, October 1998  
 January 2000, January 2003, February 2004, November 2007 (DEA), May 2011 (DC),  
 December 2015 (CS), November 2017 (RM)





# Map 32

TAX PARCELS MAP  
**LEE**  
 NEW HAMPSHIRE



## Legend

- Parcels - Current Map Sheet
- Parcels - Adjacent Map Sheets
- Cemeteries
- Speedway
- Building
- Cemetery
- Right-of-Way Easements
- Rivers and Streams
- Lakes and Ponds

Prepared by the **Strafford Regional Planning Commission**  
 150 Wakefield St. Suite 12 Rochester, NH 03867  
 Phone: (603) 994-3500  
 Email: [srpc@strafford.org](mailto:srpc@strafford.org)  
 Date: 5/26/2020  
 Author: Jackson Rand, SRPC

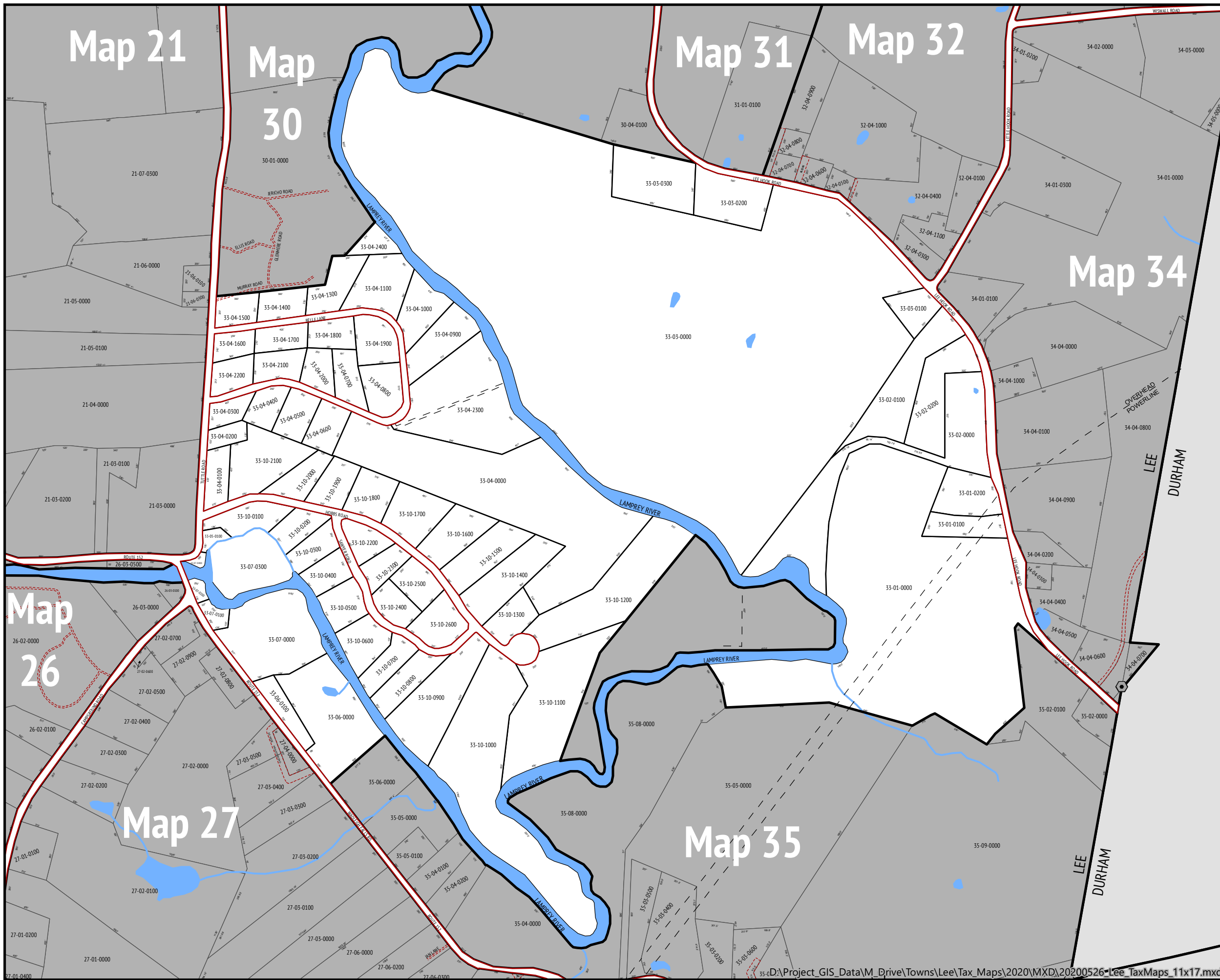
**THIS MAP IS FOR ASSESSMENT PURPOSES ONLY.  
 IT IS NOT INTENDED FOR LEGAL DESCRIPTION  
 OR CONVEYANCE.**

Original tax maps were recompiled onto 1:24,000 NH GRANIT GIS base data and digitized to form a digital composite map in October 1997. Parcel shapes were distorted as part of the compilation process. Therefore, map measured distances and areas may be different than reported distances and areas.

First Printing: May 1980  
 Updated: March 1981, March 1982, March 1983, March 1985, May 1989, October 1998  
 January 2000, January 2003, February 2004, November 2007 (DEA), May 2011 (DC),  
 December 2015 (CS), November 2017 (RM)







# Map 33

TAX PARCELS MAP

LEE

NEW HAMPSHIRE



0 250 500 1,000 Feet

0 0.1 0.2 Miles

## Legend

- Parcels - Current Map Sheet
- Parcels - Adjacent Map Sheets
- Cemeteries
- Speedway
- Building
- Cemetery
- Right-of-Way Easements
- Rivers and Streams
- Lakes and Ponds

Prepared by the **Strafford Regional Planning Commission**

150 Wakefield St. Suite 12 Rochester, NH 03867

Phone: (603) 994-3500

Email: [srpc@strafford.org](mailto:srpc@strafford.org)

Date: 5/26/2020

Author: Jackson Rand, SRPC

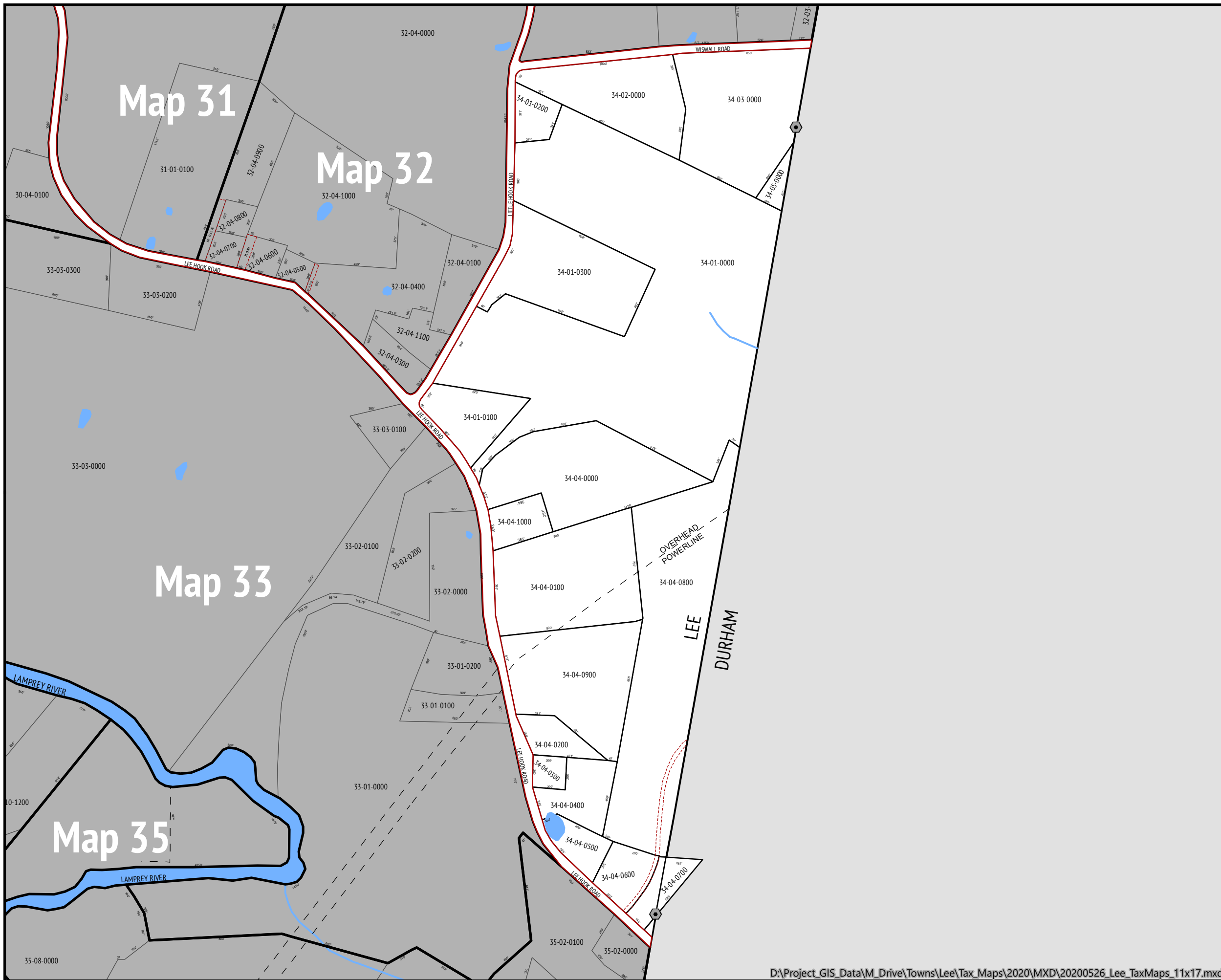
**THIS MAP IS FOR ASSESSMENT PURPOSES ONLY.  
IT IS NOT INTENDED FOR LEGAL DESCRIPTION  
OR CONVEYANCE.**

Original tax maps were recomputed onto 1:24,000 NH GRANIT GIS base data and digitized to form a digital composite map in October 1997. Parcel shapes were distorted as part of the compilation process. Therefore, map measured distances and areas may be different than reported distances and areas.

First Printing: May 1980

Updated: March 1981, March 1982, March 1983, March 1985, May 1989, October 1998  
January 2000, January 2003, February 2004, November 2007 (DEA), May 2011 (DC),  
December 2015 (CS), November 2017 (RM)





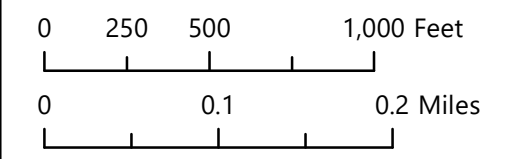

D:\Project\_GIS\_Data\M\_Drive\Towns\Lee\Tax\_Maps\2020\MXD\20200526\_Lee\_TaxMaps\_11x17.mxd

# Map 34

TAX PARCELS MAP

**LEE**

NEW HAMPSHIRE



## Legend

- Parcels - Current Map Sheet
- Parcels - Adjacent Map Sheets
- Cemeteries
- Speedway
- Building
- Cemetery
- Right-of-Way Easements
- Rivers and Streams
- Lakes and Ponds

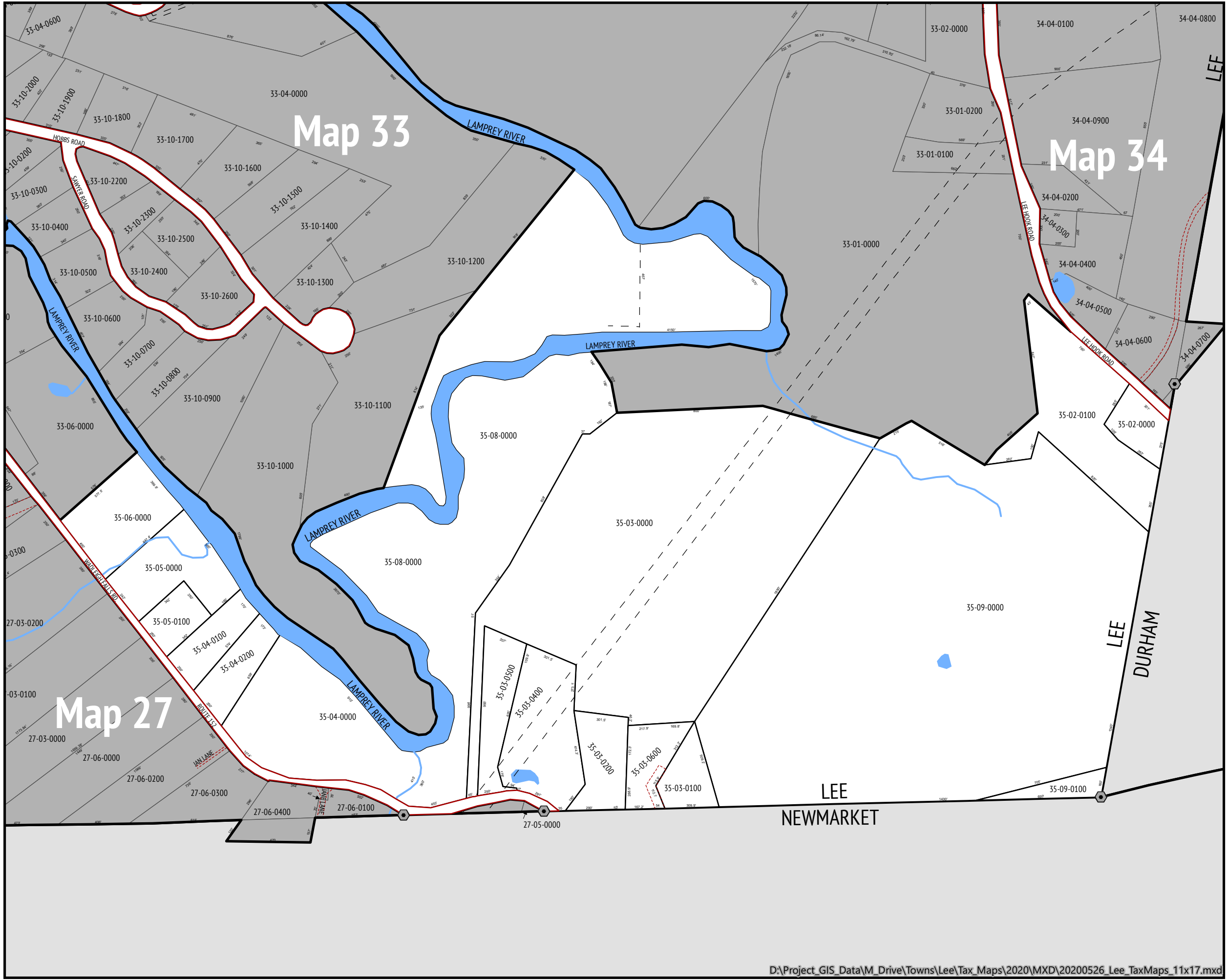
Prepared by the **Strafford Regional Planning Commission**  
 150 Wakefield St. Suite 12 Rochester, NH 03867  
 Phone: (603) 994-3500  
 Email: [srpc@strafford.org](mailto:srpc@strafford.org)  
 Date: 5/26/2020  
 Author: Jackson Rand, SRPC

**THIS MAP IS FOR ASSESSMENT PURPOSES ONLY.  
 IT IS NOT INTENDED FOR LEGAL DESCRIPTION  
 OR CONVEYANCE.**

Original tax maps were recompiled onto 1:24,000 NH GRANIT GIS base data and digitized to form a digital composite map in October 1997. Parcel shapes were distorted as part of the compilation process. Therefore, map measured distances and areas may be different than reported distances and areas.

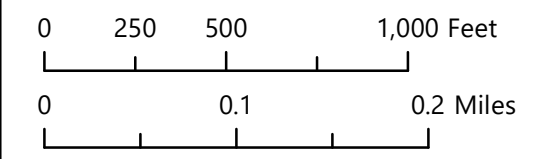

First Printing: May 1980  
 Updated: March 1981, March 1982, March 1983, March 1985, May 1989, October 1998  
 January 2000, January 2003, February 2004, November 2007 (DEA), May 2011 (DC),  
 December 2015 (CS), November 2017 (RM)





# Map 35

TAX PARCELS MAP  
**LEE**  
 NEW HAMPSHIRE



## Legend

- Parcels - Current Map Sheet
- Parcels - Adjacent Map Sheets
- Cemeteries
- Speedway
- Building
- Cemetery
- Right-of-Way Easements
- Rivers and Streams
- Lakes and Ponds

Prepared by the **Strafford Regional Planning Commission**  
 150 Wakefield St. Suite 12 Rochester, NH 03867  
 Phone: (603) 994-3500  
 Email: [srpc@strafford.org](mailto:srpc@strafford.org)  
 Date: 5/26/2020  
 Author: Jackson Rand, SRPC

**THIS MAP IS FOR ASSESSMENT PURPOSES ONLY.  
 IT IS NOT INTENDED FOR LEGAL DESCRIPTION  
 OR CONVEYANCE.**

Original tax maps were recomplied onto 1:24,000 NH GRANIT GIS base data and digitized to form a digital composite map in October 1997. Parcel shapes were distorted as part of the compilation process. Therefore, map measured distances and areas may be different than reported distances and areas.

First Printing: May 1980  
 Updated: March 1981, March 1982, March 1983, March 1985, May 1989, October 1998  
 January 2000, January 2003, February 2004, November 2007 (DEA), May 2011 (DC),  
 December 2015 (CS), November 2017 (RM)

