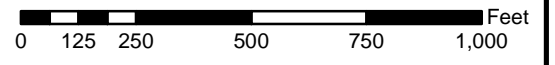
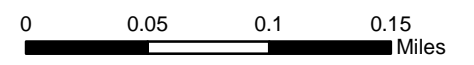


R-1

PROPERTY MAP FARMINGTON NEW HAMPSHIRE



GRID NORTH
NH State Plane
NAD 1983



Legend

- R-1 Current Map Sheet
- R-2 Adjacent Map Sheets
- Easements, ROWs
- NH Municipal Boundary
- 1 Subdivision Lot Number
- + Cemetery

**THIS MAP IS FOR ASSESSMENT PURPOSES ONLY.
IT IS NOT INTENDED FOR LEGAL DESCRIPTION
OR CONVEYANCE.**

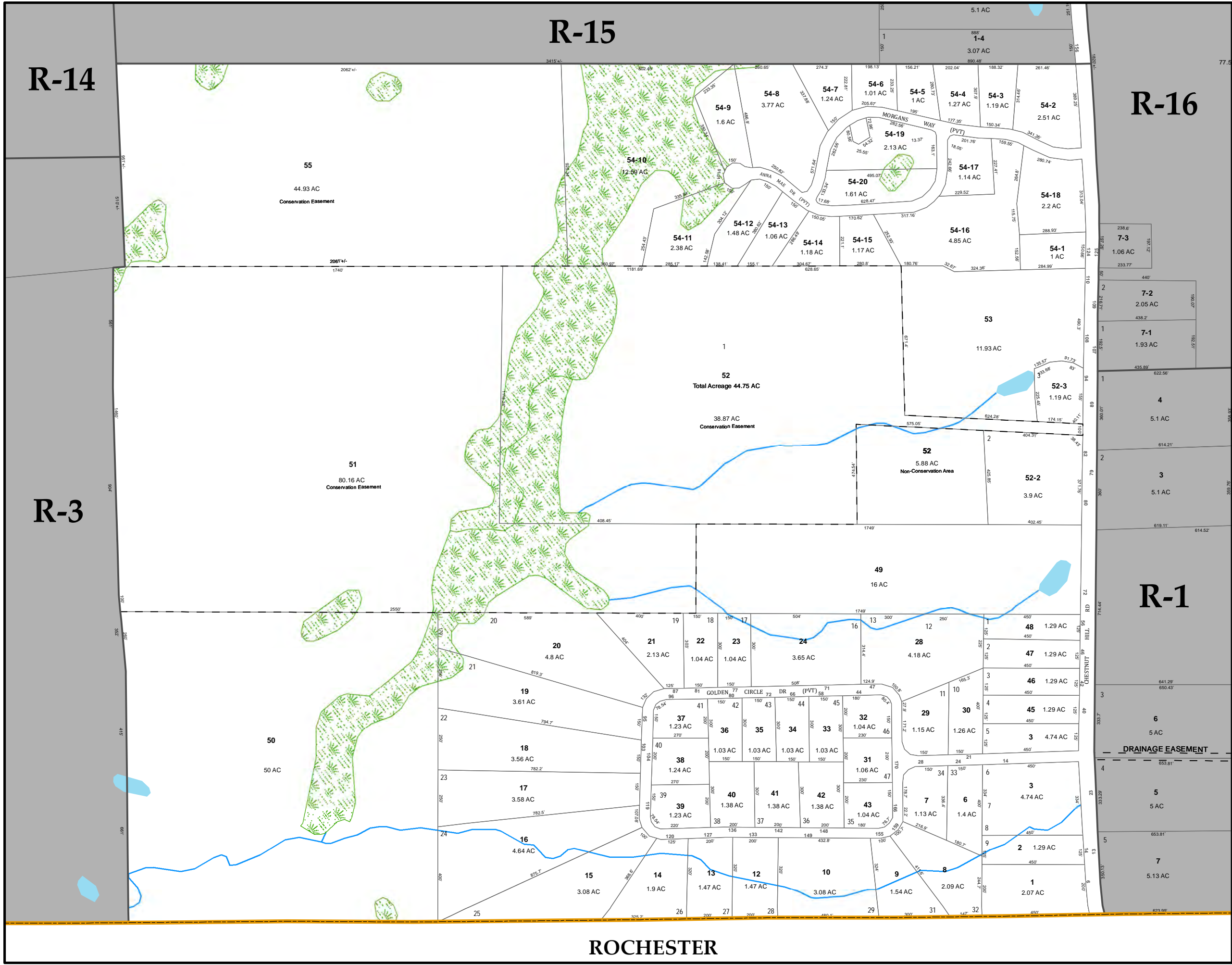
Prepared by the **Strafford Regional Planning Commission**
150 Wakefield St, Suite 12 Rochester, NH 03867
T: (603) 994-3500 E: srpc@strafford.org

Date: 6/22/2020 Author: GIS Planner
Path: R:\M_Drive\Town\Farmington\Tax_Maps\2020\MXD\R01_11x17.mxd

Original source maps:
John E. O'Donnell and Associates; Auburn, Maine; Revised April 1, 2016

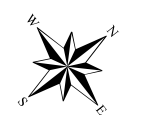


2020
Town of Farmington, NH

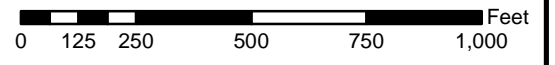
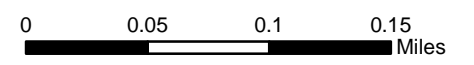


R-2

PROPERTY MAP FARMINGTON NEW HAMPSHIRE



GRID NORTH
NH State Plane
NAD 1983



Legend

- R-2 Current Map Sheet
- R-3 Adjacent Map Sheets
- Easements, ROWs
- NH Municipal Boundary
- 1 Subdivision Lot Number
- Cemetery

**THIS MAP IS FOR ASSESSMENT PURPOSES ONLY.
IT IS NOT INTENDED FOR LEGAL DESCRIPTION
OR CONVEYANCE.**

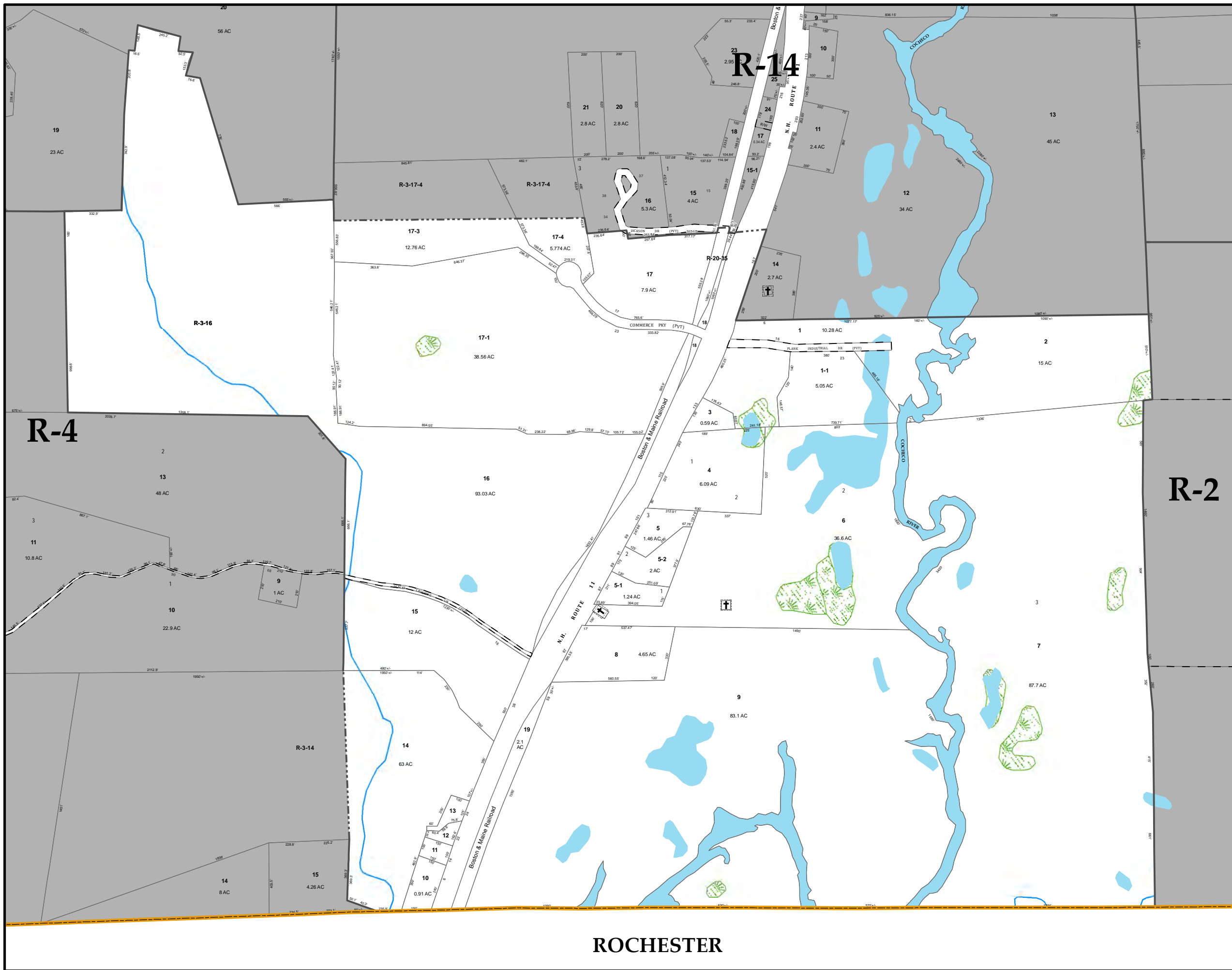
Prepared by the **Strafford Regional Planning Commission**
150 Wakefield St. Suite 12 Rochester, NH 03867
T: (603) 994-3500 E: srpc@strafford.org

Date: 6/22/2020 Author: GIS Planner
Path: R:\M_Drive\Towns\Farmington\Tax_Maps\2020\MXD\R02_11x17.mxd

Original source maps:
John E. O'Donnell and Associates; Auburn, Maine; Revised April 1, 2016



2020
Town of Farmington, NH

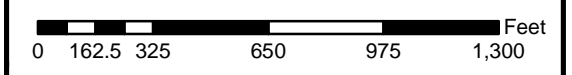
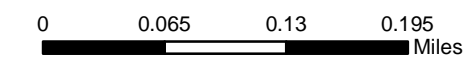


R-3

PROPERTY MAP FARMINGTON NEW HAMPSHIRE



GRID NORTH
NH State Plane
NAD 1983



Legend

- R-3 Current Map Sheet
- R-4 Adjacent Map Sheets
- Easements, ROWs
- NH Municipal Boundary
- 1 Subdivision Lot Number
- + Cemetery

**THIS MAP IS FOR ASSESSMENT PURPOSES ONLY.
IT IS NOT INTENDED FOR LEGAL DESCRIPTION
OR CONVEYANCE.**

Prepared by the **Strafford Regional Planning Commission**
150 Wakefield St. Suite 12 Rochester, NH 03867
T: (603) 994-3500 E: srpc@strafford.org

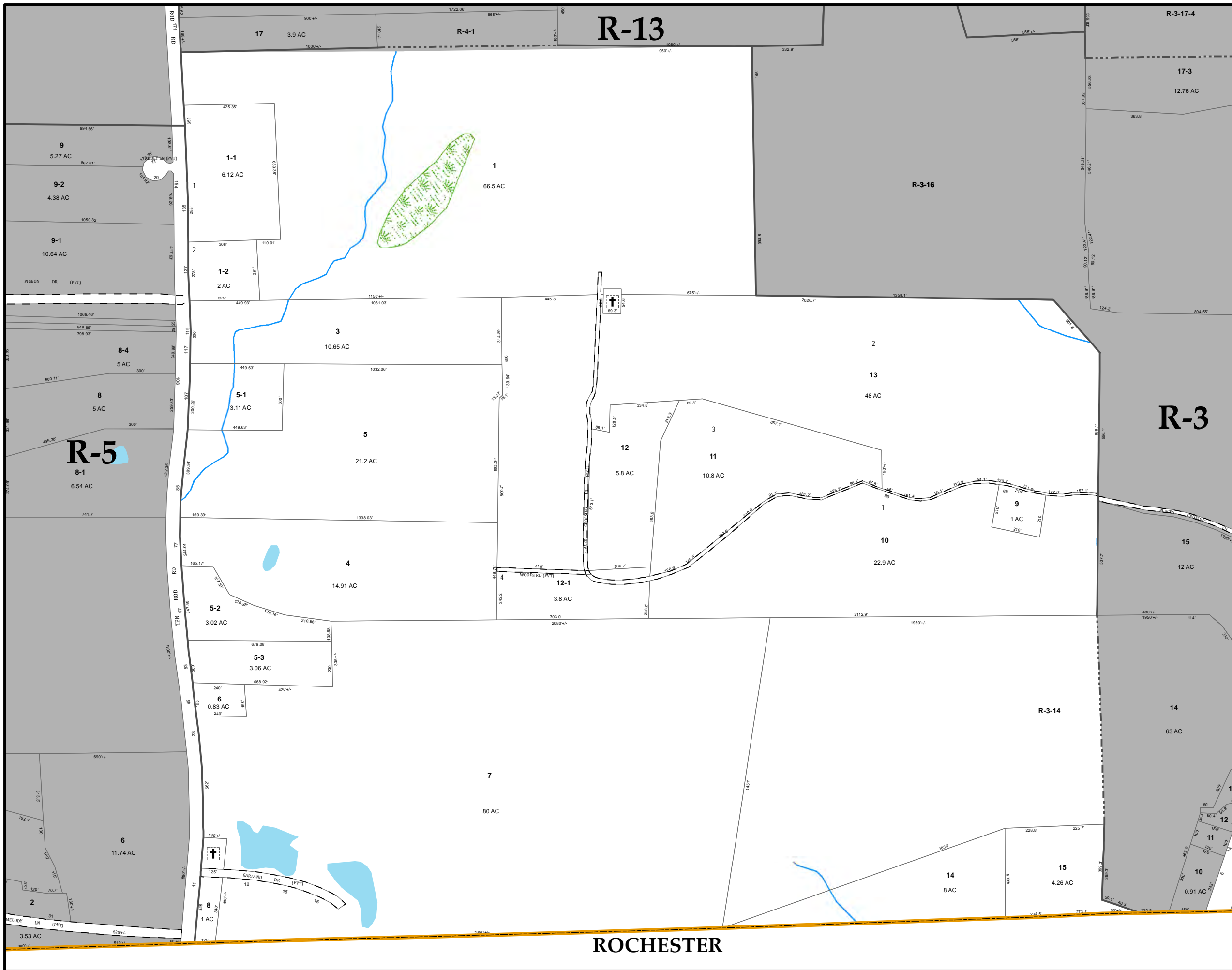
Date: 6/22/2020 Author: GIS Planner
Path: R:\M_Drive\Towns\Farmington\Tax_Maps\2020\MXD\R03_11x17.mxd

Original source maps:
Norway Plains Associates, Inc; Rochester, NH
Revised December, 17, 2018



2020
Town of Farmington, NH

ROCHESTER

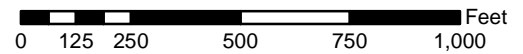



R-4

PROPERTY MAP FARMINGTON NEW HAMPSHIRE



GRID NORTH
NH State Plane
NAD 1983



Legend

- R-4 Current Map Sheet
- R-5 Adjacent Map Sheets
- Easements, ROWs
- NH Municipal Boundary
- 1 Subdivision Lot Number
- + Cemetery

**THIS MAP IS FOR ASSESSMENT PURPOSES ONLY.
IT IS NOT INTENDED FOR LEGAL DESCRIPTION
OR CONVEYANCE.**

Prepared by the **Strafford Regional Planning Commission**
150 Wakefield St, Suite 12 Rochester, NH 03867
T: (603) 994-3500 E: srpc@strafford.org

Date: 6/22/2020 Author: GIS Planner
Path: R:\M_Drive\Towns\Farmington\Tax_Maps\2020\MXD\R04_11x17.mxd

Original source maps:
John E. O'Donnell and Associates; Auburn, Maine; Revised April 1, 2016



2020
Town of Farmington, NH



R-5

PROPERTY MAP FARMINGTON NEW HAMPSHIRE



GRID NORTH
NH State Plane
NAD 1983

0 0.05 0.1 0.15 Miles

0 125 250 500 750 1,000 Feet

Legend

- R-5 Current Map Sheet
- R-6 Adjacent Map Sheets
- Easements, ROWs
- NH Municipal Boundary
- 1 Subdivision Lot Number
- + Cemetery

**THIS MAP IS FOR ASSESSMENT PURPOSES ONLY.
IT IS NOT INTENDED FOR LEGAL DESCRIPTION
OR CONVEYANCE.**

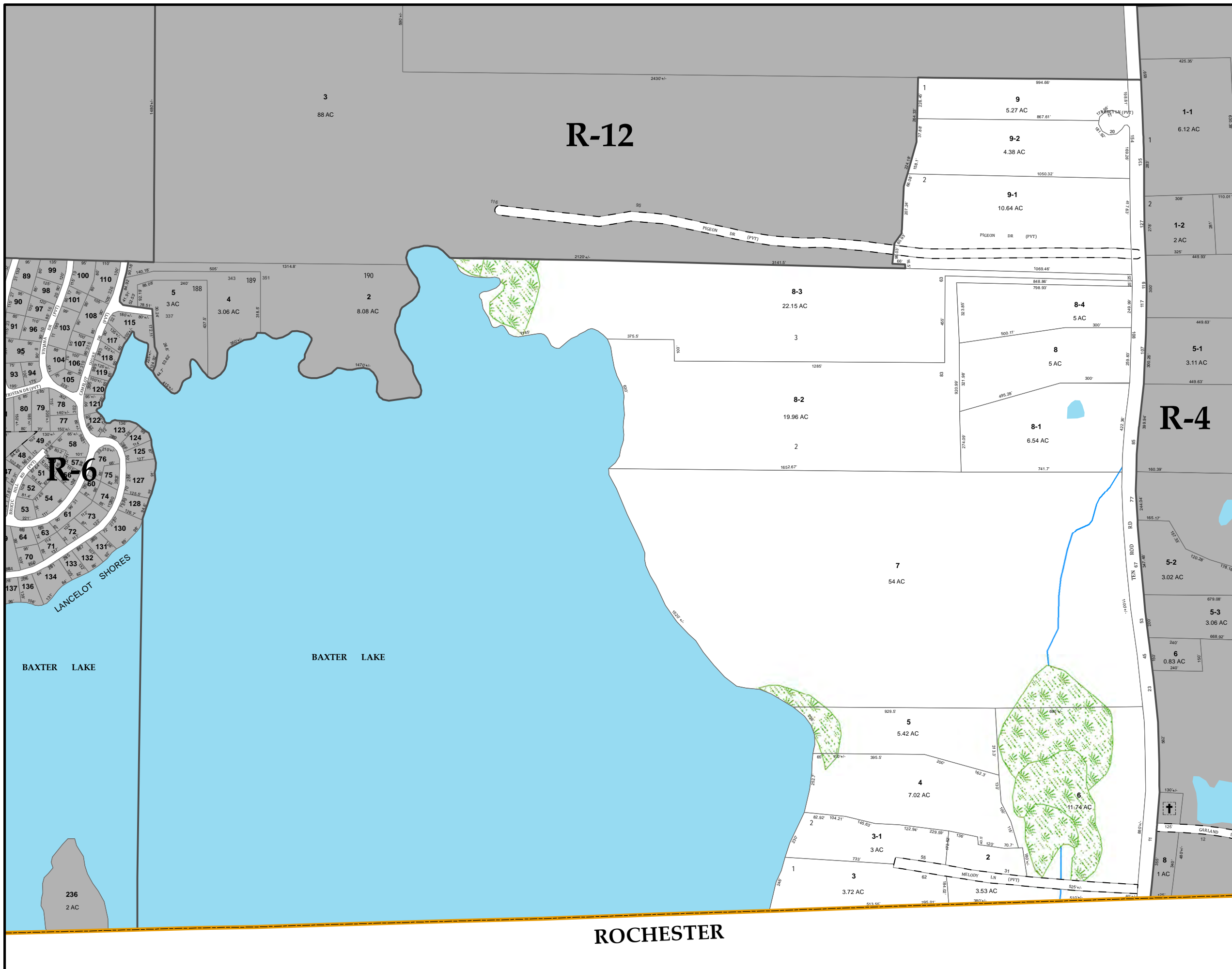
Prepared by the **Strafford Regional Planning Commission**
150 Wakefield St, Suite 12 Rochester, NH 03867
T: (603) 994-3500 E: srpc@strafford.org

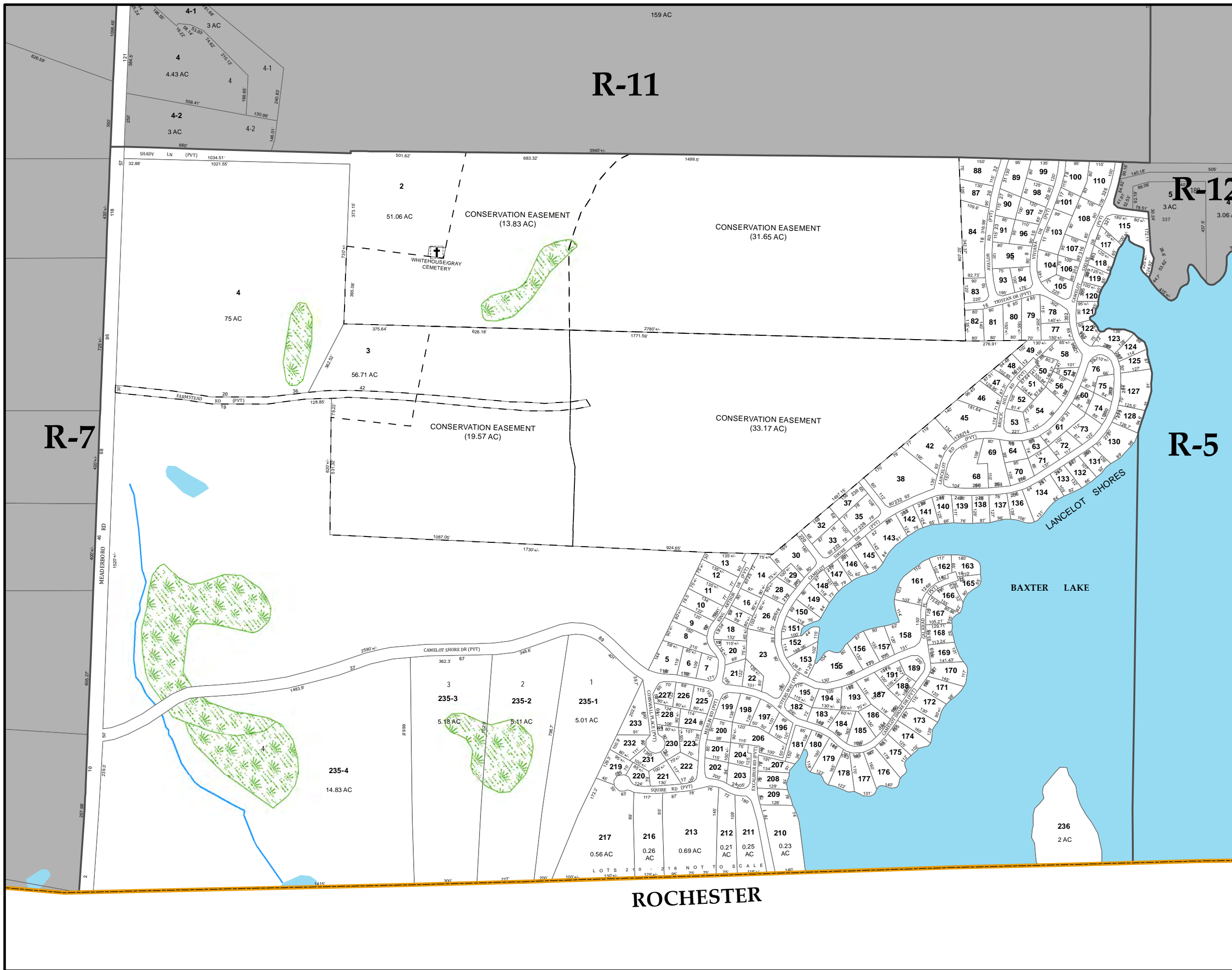
Date: 6/22/2020 Author: GIS Planner
Path: R:\M_Drive\Towns\Farmington\Tax_Maps\2020\MXD\R05_11x17.mxd

Original source maps:
John E. O'Donnell and Associates; Auburn, Maine; Revised April 1, 2016



2020
Town of Farmington, NH



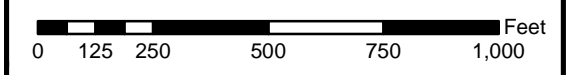
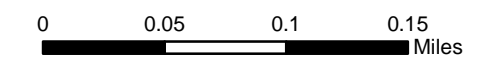


R-6

PROPERTY MAP FARMINGTON NEW HAMPSHIRE



GRID NORTH
NH State Plane
NAD 1983



Legend

- R-6 Current Map Sheet
- R-7 Adjacent Map Sheets
- Easements, ROWs
- NH Municipal Boundary
- 1 Subdivision Lot Number
- + Cemetery

**THIS MAP IS FOR ASSESSMENT PURPOSES ONLY.
IT IS NOT INTENDED FOR LEGAL DESCRIPTION
OR CONVEYANCE.**

Prepared by the **Strafford Regional Planning Commission**
150 Wakefield St. Suite 12 Rochester, NH 03867
T: (603) 994-3500 E: srpc@strafford.org

Date: 6/22/2020 Author: GIS Planner
Path: R:\M_Drive\Towns\Farmington\Tax_Maps\2020\MXD\R06_11x17.mxd

Original source maps:
John E. O'Donnell and Associates; Auburn, Maine; Revised April 1, 2016

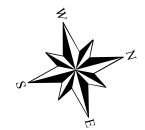


2020
Town of Farmington, NH



R-6A

PROPERTY MAP FARMINGTON NEW HAMPSHIRE



GRID NORTH
NH State Plane
NAD 1983

0 0.025 0.05 0.075 0.1 Miles

0 62.5 125 250 375 500 Feet

Legend

- R-6 Current Map Sheet
- R-7 Adjacent Map Sheets
- NH Municipal Boundary
- 1 Subdivision Lot Number
- + Cemetery

**THIS MAP IS FOR ASSESSMENT PURPOSES ONLY.
IT IS NOT INTENDED FOR LEGAL DESCRIPTION
OR CONVEYANCE.**

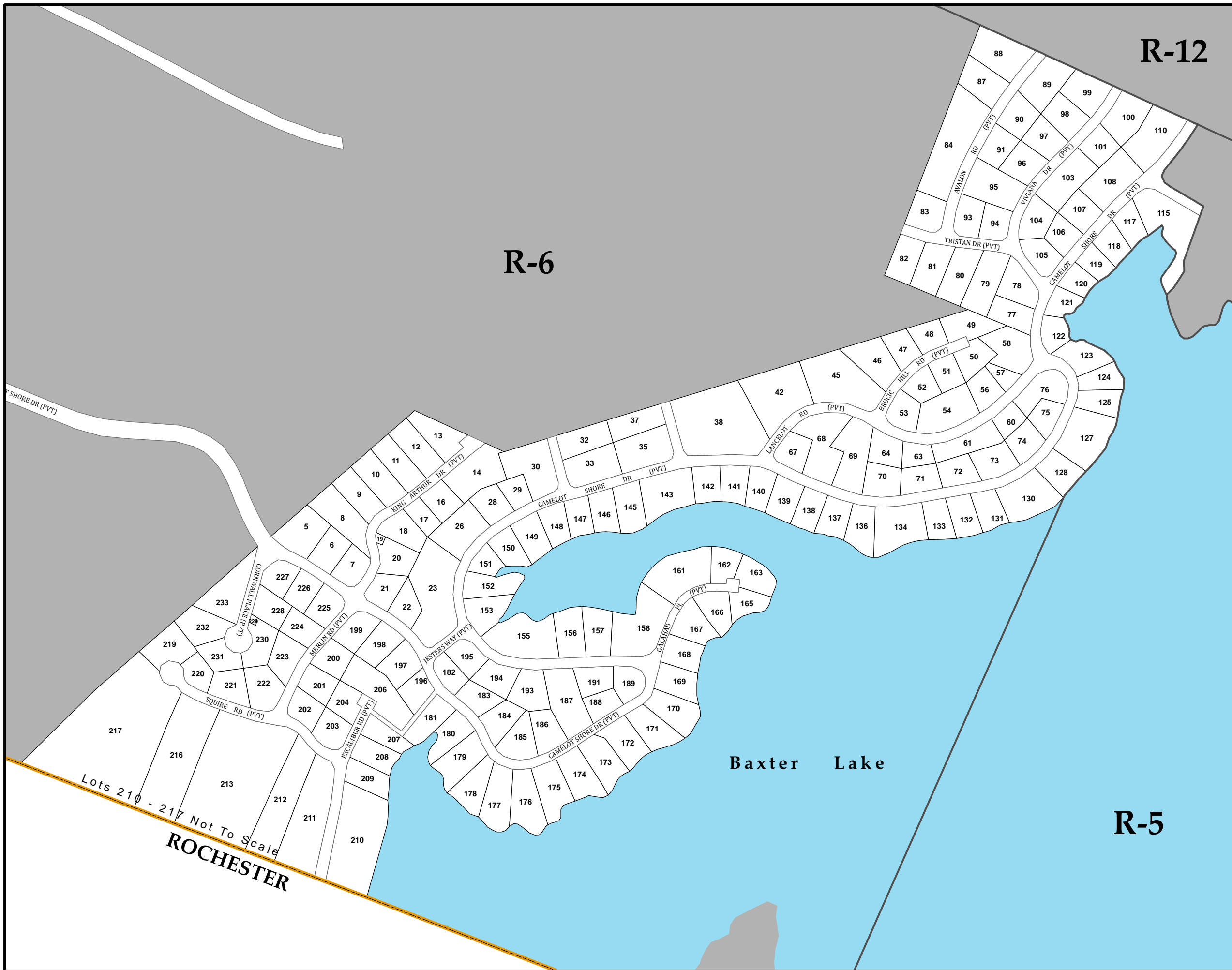
Prepared by the **Strafford Regional Planning Commission**
150 Wakefield St. Suite 12 Rochester, NH 03867
T: (603) 994-3500 E: srpc@strafford.org

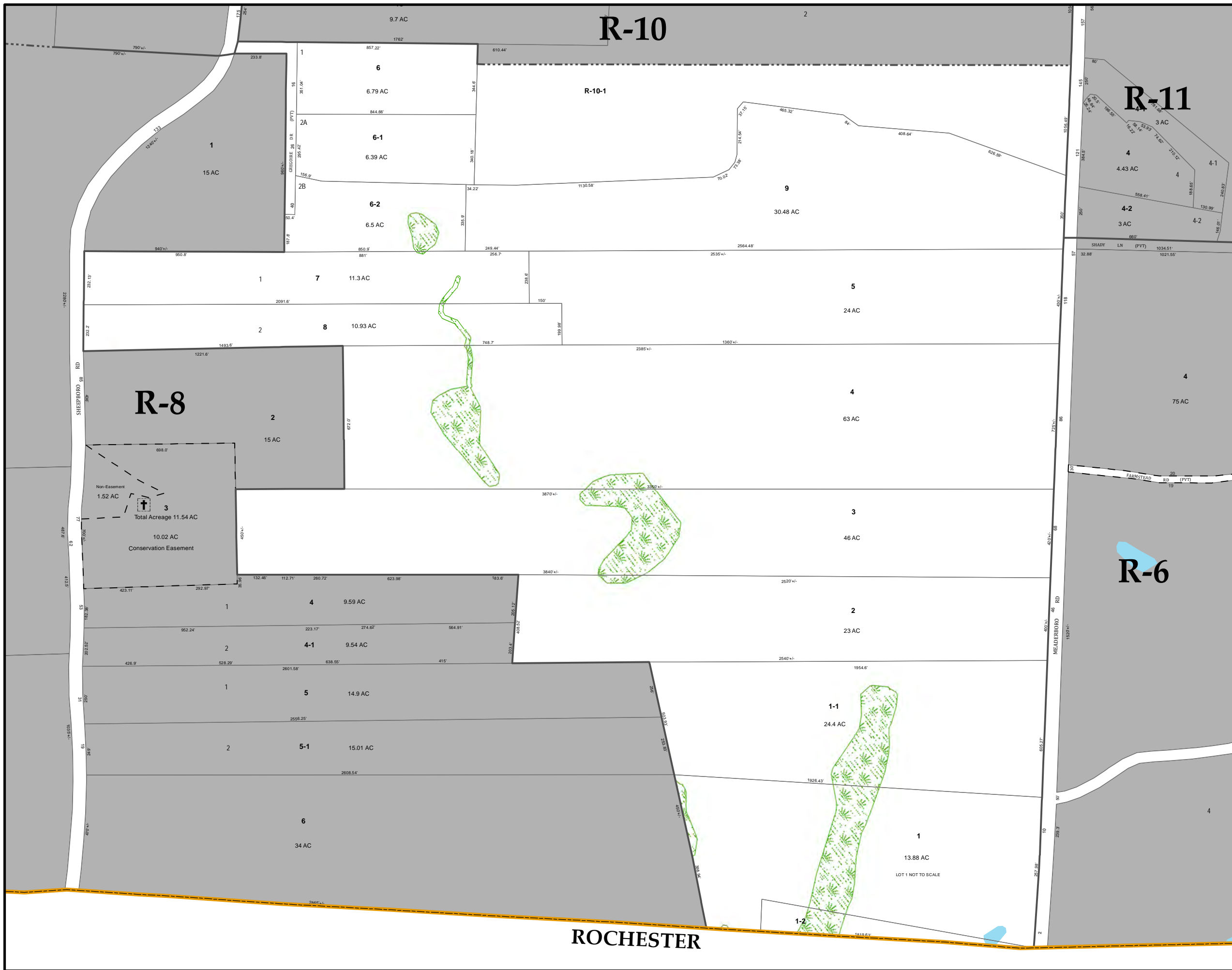
Date: 6/22/2020 Author: RM
Path: M:\Towns\far\TaxMapAnnualUpdate\MapSheets\R06A_11x17.mxd

Original source maps:
John E. O'Donnell and Associates; Auburn, Maine; Revised April 1, 2016



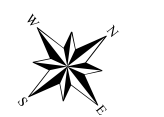
2020
Town of Farmington, NH



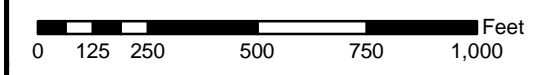
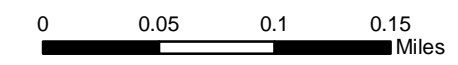


R-7

PROPERTY MAP FARMINGTON NEW HAMPSHIRE



GRID NORTH
NH State Plane
NAD 1983



Legend

- R-7 Current Map Sheet
- R-8 Adjacent Map Sheets
- Easements, ROWs
- NH Municipal Boundary
- 1 Subdivision Lot Number
- + Cemetery

**THIS MAP IS FOR ASSESSMENT PURPOSES ONLY.
IT IS NOT INTENDED FOR LEGAL DESCRIPTION
OR CONVEYANCE.**

Prepared by the **Strafford Regional Planning Commission**
150 Wakefield St, Suite 12 Rochester, NH 03867
T: (603) 994-3500 E: srpc@strafford.org

Date: 6/22/2020 Author: GIS Planner
Path: R:\M_Drive\Towns\Farmington\Tax_Maps\2020\MXD\R07_11x17.mxd

Original source maps:
John E. O'Donnell and Associates; Auburn, Maine; Revised April 1, 2016



2020
Town of Farmington, NH



R-8

PROPERTY MAP FARMINGTON NEW HAMPSHIRE



GRID NORTH
NH State Plane
NAD 1983

0 0.05 0.1 0.15 Miles

0 125 250 500 750 1,000 Feet

Legend

- R-8 Current Map Sheet
- R-9 Adjacent Map Sheets
- Easements, ROWs
- NH Municipal Boundary
- 1 Subdivision Lot Number
- + Cemetery

**THIS MAP IS FOR ASSESSMENT PURPOSES ONLY.
IT IS NOT INTENDED FOR LEGAL DESCRIPTION
OR CONVEYANCE.**

Prepared by the **Strafford Regional Planning Commission**
150 Wakefield St. Suite 12 Rochester, NH 03867
T: (603) 994-3500 E: srpc@strafford.org

Date: 6/22/2020 Author: GIS Planner
Path: R:\M_Drive\Towns\Farmington\Tax_Maps\2020\MXD\R08_11x17.mxd

Original source maps:
John E. O'Donnell and Associates; Auburn, Maine; Revised April 1, 2016



2020
Town of Farmington, NH





R-9

PROPERTY MAP FARMINGTON NEW HAMPSHIRE



GRID NORTH
NH State Plane
NAD 1983

0 0.05 0.1 0.15 Miles

0 125 250 500 750 1,000 Feet

Legend

- R-9 Current Map Sheet
- R-10 Adjacent Map Sheets
- Easements, ROWs
- NH Municipal Boundary
- 1 Subdivision Lot Number
- + Cemetery

**THIS MAP IS FOR ASSESSMENT PURPOSES ONLY.
IT IS NOT INTENDED FOR LEGAL DESCRIPTION
OR CONVEYANCE.**

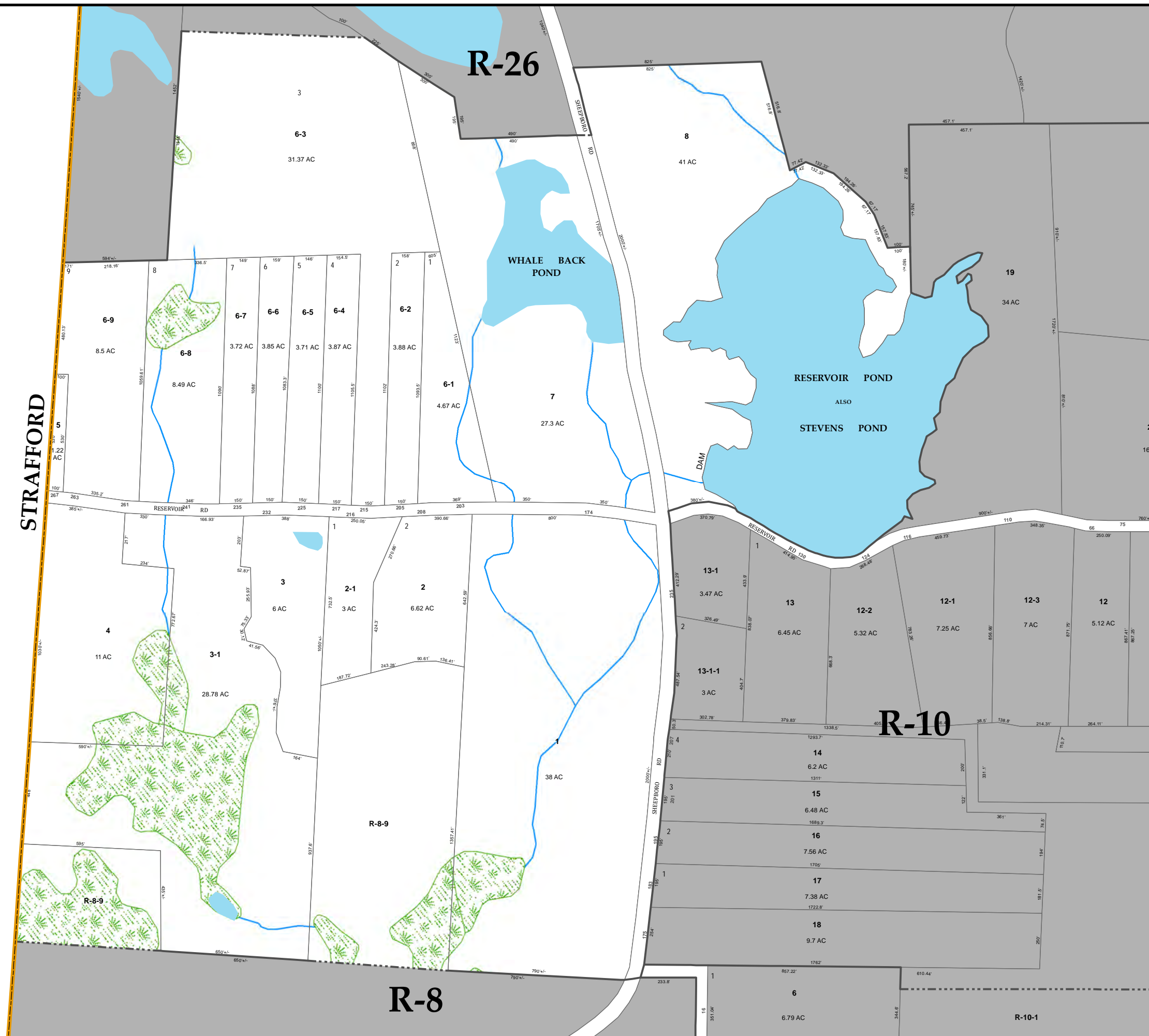
Prepared by the **Strafford Regional Planning Commission**
150 Wakefield St, Suite 12 Rochester, NH 03867
T: (603) 994-3500 E: srpc@strafford.org

Date: 6/22/2020 Author: GIS Planner
Path: R:\M_Drive\Towns\Farmington\Tax_Maps\2020\MXD\R09_11x17.mxd

Original source maps:
John E. O'Donnell and Associates; Auburn, Maine; Revised April 1, 2016



2020
Town of Farmington, NH





R-10

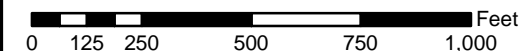

PROPERTY MAP

FARMINGTON

NEW HAMPSHIRE



GRID NORTH
NH State Plane
NAD 1983



Legend

- R-10 Current Map Sheet
- R-11 Adjacent Map Sheets
- Easements, ROWs
- NH Municipal Boundary
- 1 Subdivision Lot Number
- + Cemetery

**THIS MAP IS FOR ASSESSMENT PURPOSES ONLY.
IT IS NOT INTENDED FOR LEGAL DESCRIPTION
OR CONVEYANCE.**

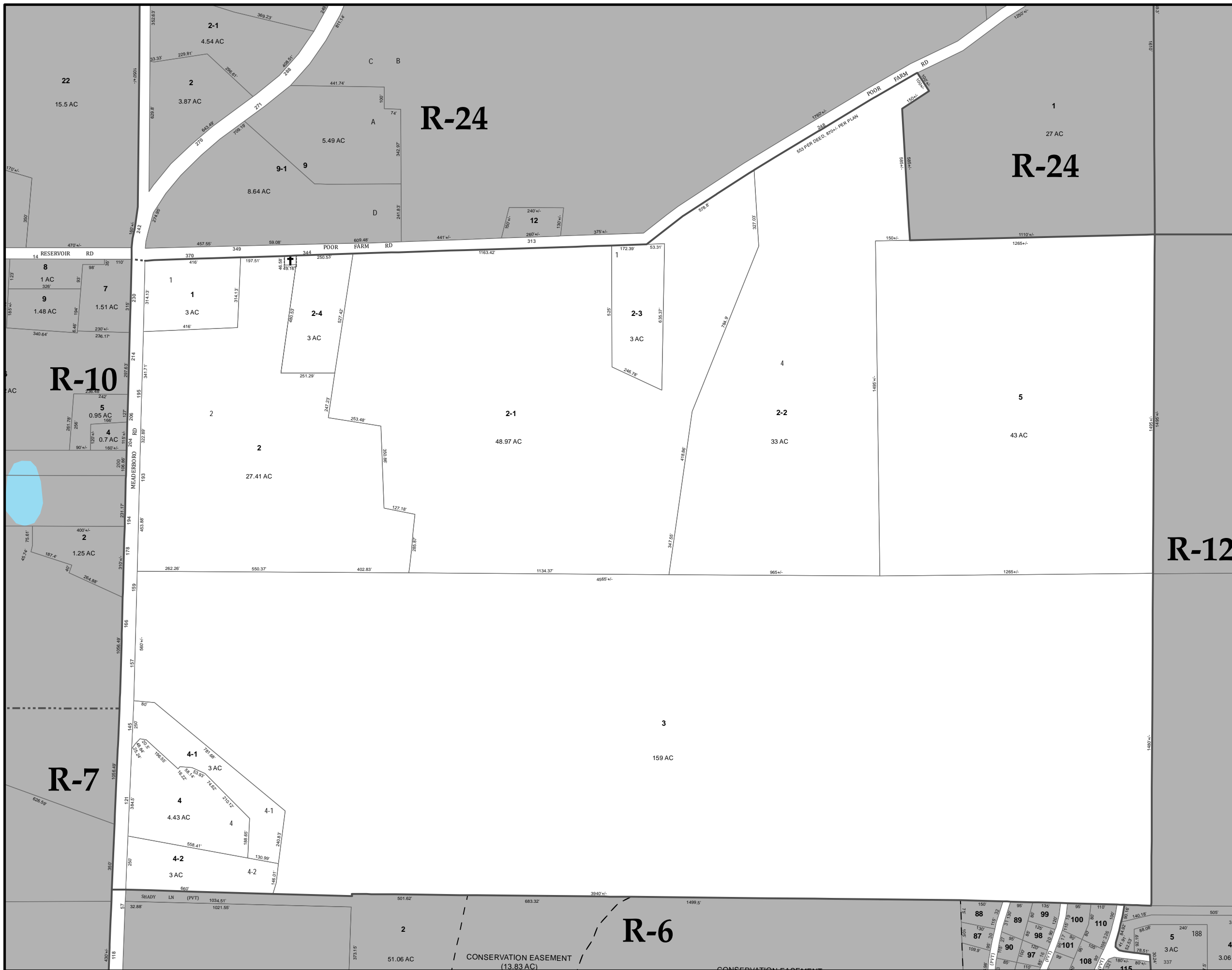
Prepared by the **Stafford Regional Planning Commission**
150 Wakefield St. Suite 12 Rochester, NH 03867
T: (603) 994-3500 E: srpc@stafford.org

Date: 6/22/2020 Author: GIS Planner
Path: R:\M_Drive\Towns\Farmington\Tax_Maps\2020\MXD\R10_11x17.mxd

Original source maps:
John E. O'Donnell and Associates; Auburn, Maine; Revised April 1, 2016



2020
Town of Farmington, NH

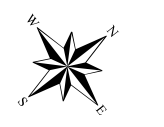


R-11

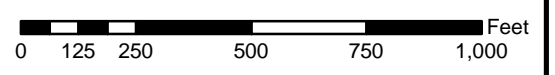
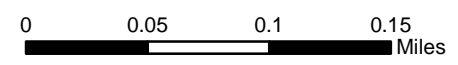
PROPERTY MAP

FARMINGTON

NEW HAMPSHIRE



GRID NORTH
NH State Plane
NAD 1983



Legend

- R-11 Current Map Sheet
- R-12 Adjacent Map Sheets
- Easements, ROWs
- NH Municipal Boundary
- 1 Subdivision Lot Number
- + Cemetery

THIS MAP IS FOR ASSESSMENT PURPOSES ONLY. IT IS NOT INTENDED FOR LEGAL DESCRIPTION OR CONVEYANCE.

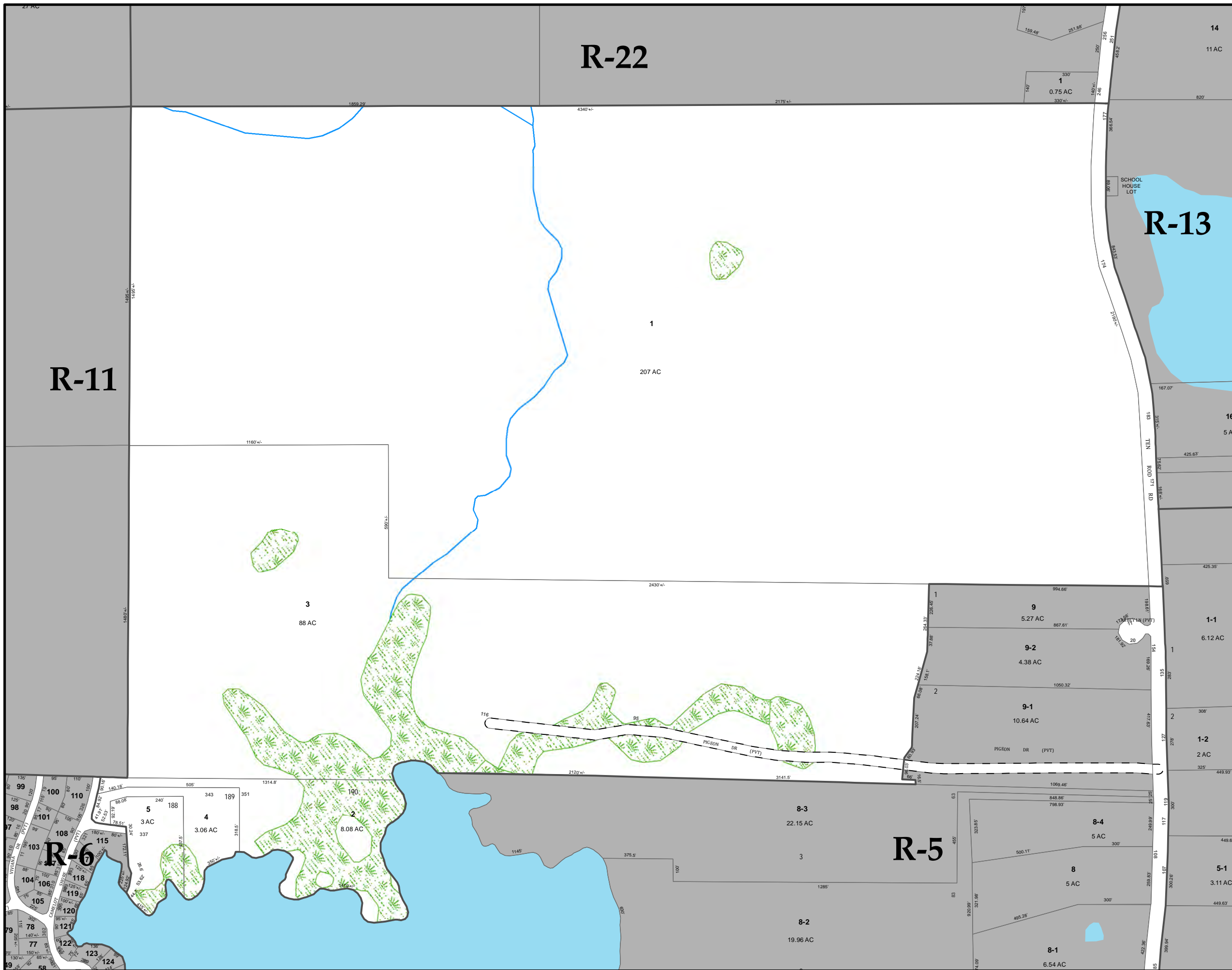
Prepared by the **Strafford Regional Planning Commission**
150 Wakefield St, Suite 12 Rochester, NH 03867
T: (603) 994-3500 E: srpc@strafford.org

Date: 6/22/2020 Author: GIS Planner
Path: R:\M_Drive\Towns\Farmington\Tax_Maps\2020\MXD\R11_11x17.mxd

Original source maps:
John E. O'Donnell and Associates; Auburn, Maine; Revised April 1, 2016



2020
Town of Farmington, NH

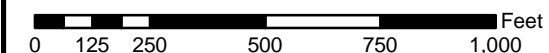



R-12

PROPERTY MAP FARMINGTON NEW HAMPSHIRE



GRID NORTH
NH State Plane
NAD 1983



Legend

- R-12 Current Map Sheet
- Adjacent Map Sheets
- Easements, ROWs
- NH Municipal Boundary
- 1 Subdivision Lot Number
- + Cemetery

**THIS MAP IS FOR ASSESSMENT PURPOSES ONLY.
IT IS NOT INTENDED FOR LEGAL DESCRIPTION
OR CONVEYANCE.**

Prepared by the **Strafford Regional Planning Commission**
150 Wakefield St, Suite 12 Rochester, NH 03867
T: (603) 994-3500 E: srpc@strafford.org

Date: 6/22/2020 Author: GIS Planner
Path: R:\M_Drive\Towns\Farmington\Tax_Maps\2020\MXD\R12_11x17.mxd

Original source maps:
John E. O'Donnell and Associates; Auburn, Maine; Revised April 1, 2016



2020
Town of Farmington, NH

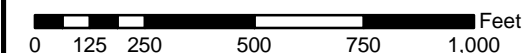



R-13

PROPERTY MAP FARMINGTON NEW HAMPSHIRE



GRID NORTH
NH State Plane
NAD 1983



Legend

- R-13 Current Map Sheet
- R-14 Adjacent Map Sheets
- Easements, ROWs
- NH Municipal Boundary
- 1 Subdivision Lot Number
- + Cemetery

**THIS MAP IS FOR ASSESSMENT PURPOSES ONLY.
IT IS NOT INTENDED FOR LEGAL DESCRIPTION
OR CONVEYANCE.**

Prepared by the **Strafford Regional Planning Commission**
150 Wakefield St, Suite 12 Rochester, NH 03867
T: (603) 994-3500 E: srpc@strafford.org

Date: 6/22/2020 Author: GIS Planner
Path: R:\M_Drive\Town\Farmington\Tax_Maps\2020\MXD\R13_11x17.mxd

Original source maps:
John E. O'Donnell and Associates; Auburn, Maine; Revised April 1, 2016



2020
Town of Farmington, NH

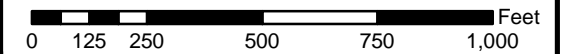
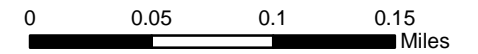


R-14

PROPERTY MAP FARMINGTON NEW HAMPSHIRE



GRID NORTH
NH State Plane
NAD 1983



Legend

- R-14 Current Map Sheet
- R-15 Adjacent Map Sheets
- Easements, ROWs
- NH Municipal Boundary
- 1 Subdivision Lot Number
- + Cemetery

**THIS MAP IS FOR ASSESSMENT PURPOSES ONLY.
IT IS NOT INTENDED FOR LEGAL DESCRIPTION
OR CONVEYANCE.**

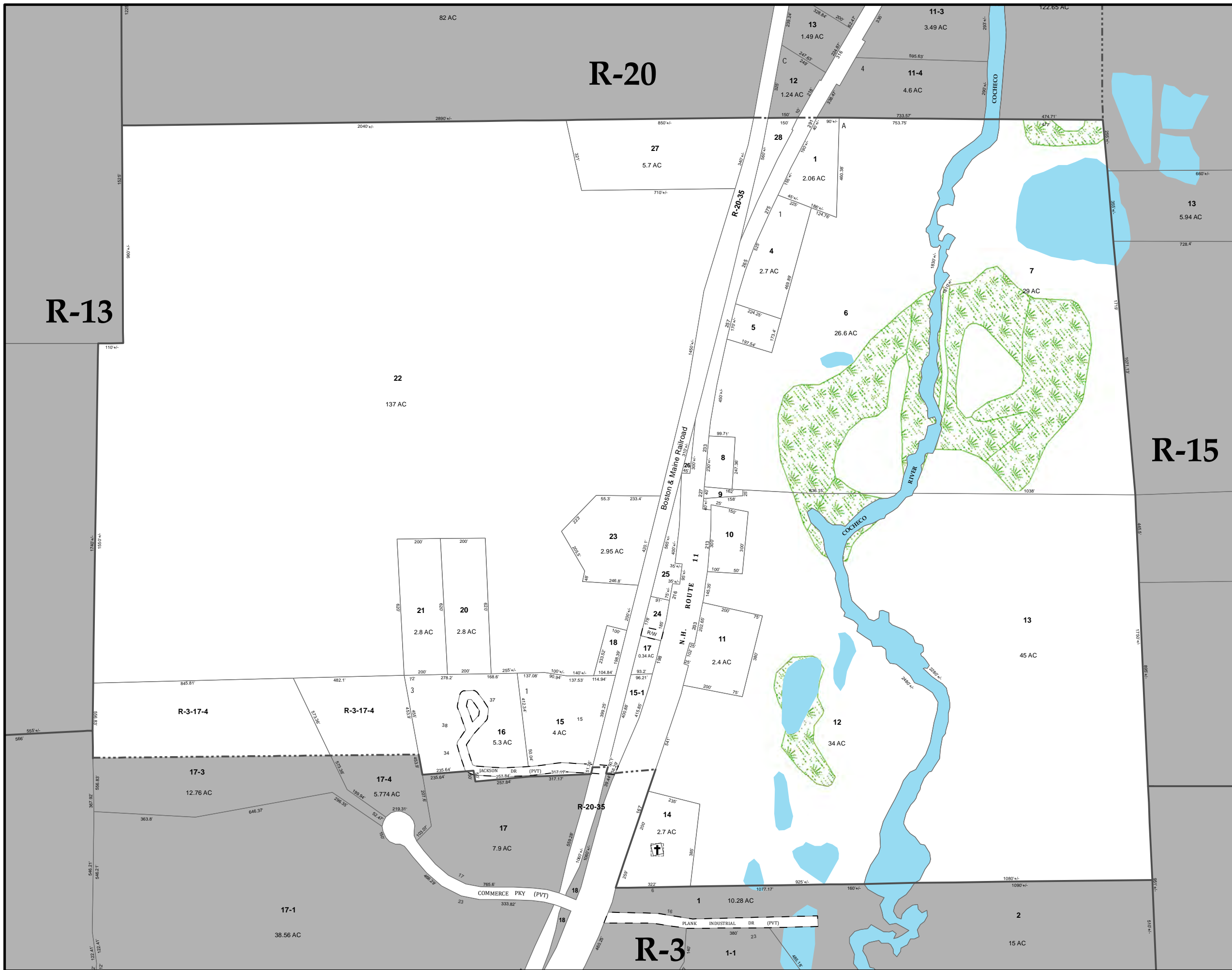
Prepared by the **Strafford Regional Planning Commission**
150 Wakefield St. Suite 12 Rochester, NH 03867
T: (603) 994-3500 E: srpc@strafford.org

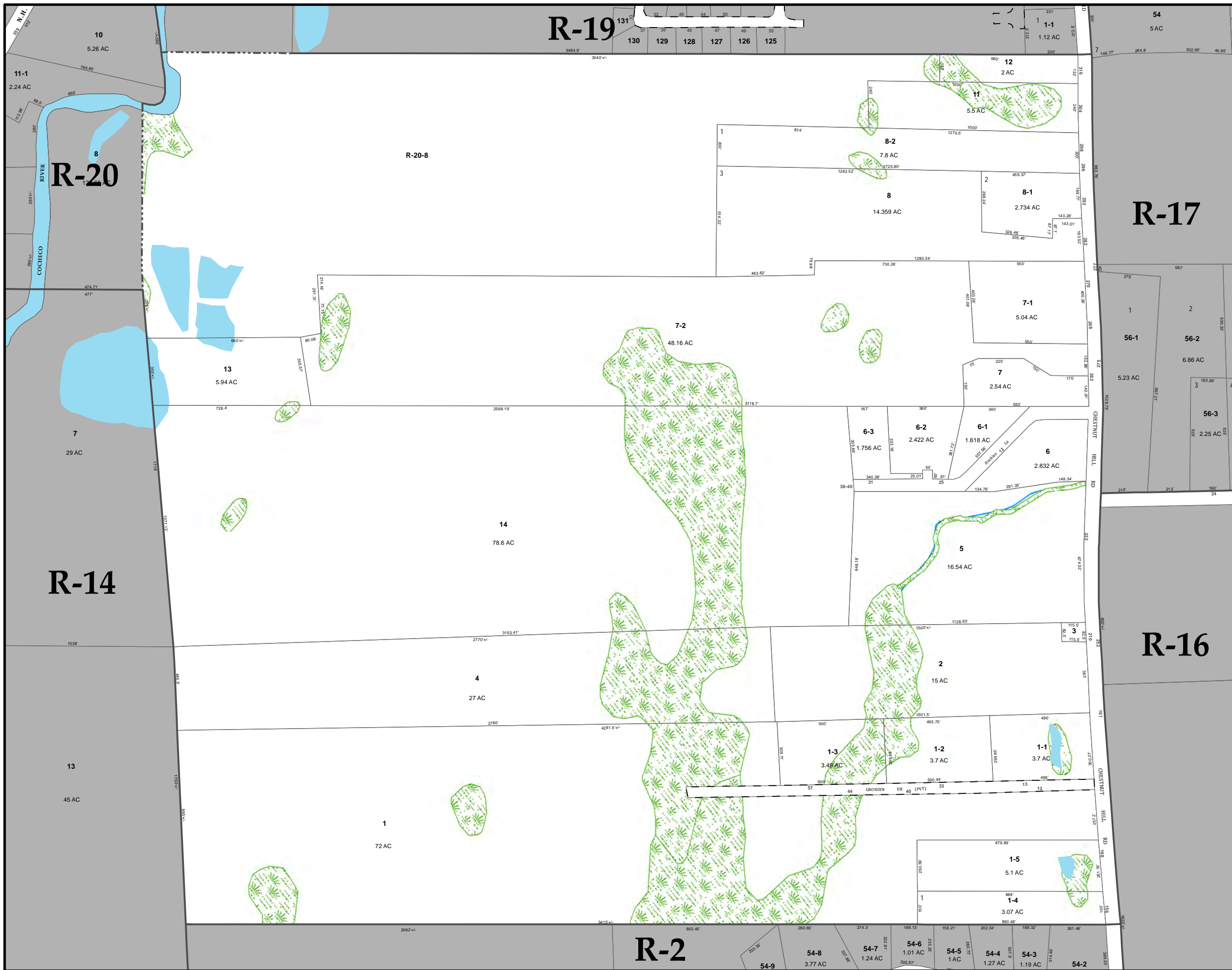
Date: 6/22/2020 Author: GIS Planner
Path: R:\M_Drive\Towns\Farmington\Tax_Maps\2020\MXD\R14_11x17.mxd

Original source maps:
John E. O'Donnell and Associates; Auburn, Maine; Revised April 1, 2016



2020
Town of Farmington, NH



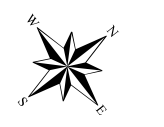


R-15

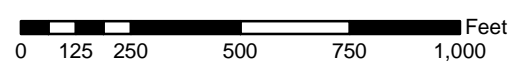
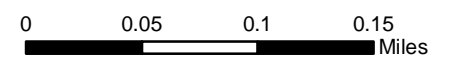
PROPERTY MAP

FARMINGTON

NEW HAMPSHIRE



GRID NORTH
NH State Plane
NAD 1983



Legend

- R-15 Current Map Sheet
- R-16 Adjacent Map Sheets
- Easements, ROWs
- NH Municipal Boundary
- 1 Subdivision Lot Number
- + Cemetery

THIS MAP IS FOR ASSESSMENT PURPOSES ONLY. IT IS NOT INTENDED FOR LEGAL DESCRIPTION OR CONVEYANCE.

Prepared by the **Strafford Regional Planning Commission**
150 Wakefield St, Suite 12 Rochester, NH 03867
T: (603) 994-3500 E: srpc@strafford.org

Date: 6/22/2020 Author: GIS Planner
Path: R:\M_Drive\Towns\Farmington\Tax_Maps\2020MXD\R15_11x17.mxd

Original source maps:
John E. O'Donnell and Associates; Auburn, Maine; Revised April 1, 2016



2020
Town of Farmington, NH

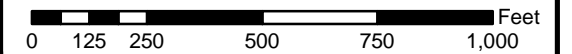
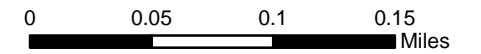


R-16

PROPERTY MAP FARMINGTON NEW HAMPSHIRE



GRID NORTH
NH State Plane
NAD 1983



Legend

- R-16 Current Map Sheet
- R-17 Adjacent Map Sheets
- Easements, ROWs
- NH Municipal Boundary
- 1 Subdivision Lot Number
- + Cemetery

**THIS MAP IS FOR ASSESSMENT PURPOSES ONLY.
IT IS NOT INTENDED FOR LEGAL DESCRIPTION
OR CONVEYANCE.**

Prepared by the **Strafford Regional Planning Commission**
150 Wakefield St, Suite 12 Rochester, NH 03867
T: (603) 994-3500 E: srpc@strafford.org

Date: 6/22/2020 Author: GIS Planner
Path: R:\M_Drive\Towns\Farmington\Tax_Maps\2020\MXD\R16_11x17.mxd

Original source maps:
John E. O'Donnell and Associates; Auburn, Maine; Revised April 1, 2016



2020
Town of Farmington, NH



MILTON





R-17

PROPERTY MAP FARMINGTON NEW HAMPSHIRE



GRID NORTH
NH State Plane
NAD 1983



Legend

- R-17 Current Map Sheet
- R-18 Adjacent Map Sheets
- Easements, ROWs
- NH Municipal Boundary
- 1 Subdivision Lot Number
- + Cemetery

**THIS MAP IS FOR ASSESSMENT PURPOSES ONLY.
IT IS NOT INTENDED FOR LEGAL DESCRIPTION
OR CONVEYANCE.**

Prepared by the **Strafford Regional Planning Commission**
150 Wakefield St, Suite 12 Rochester, NH 03867
T: (603) 994-3500 E: srpc@strafford.org

Date: 6/22/2020 Author: GIS Planner
Path: R:\M_Drive\Towns\Farmington\Tax_Maps\2020\MXD\R17_11x17.mxd

Original source maps:
John E. O'Donnell and Associates; Auburn, Maine; Revised April 1, 2016



2020
Town of Farmington, NH



MILTON



R-18

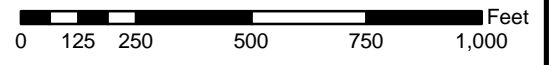
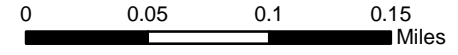
PROPERTY MAP

FARMINGTON

NEW HAMPSHIRE



GRID NORTH
NH State Plane
NAD 1983



Legend

- R-18 Current Map Sheet
- R-19 Adjacent Map Sheets
- Easements, ROWs
- NH Municipal Boundary
- 1 Subdivision Lot Number
- + Cemetery

THIS MAP IS FOR ASSESSMENT PURPOSES ONLY. IT IS NOT INTENDED FOR LEGAL DESCRIPTION OR CONVEYANCE.

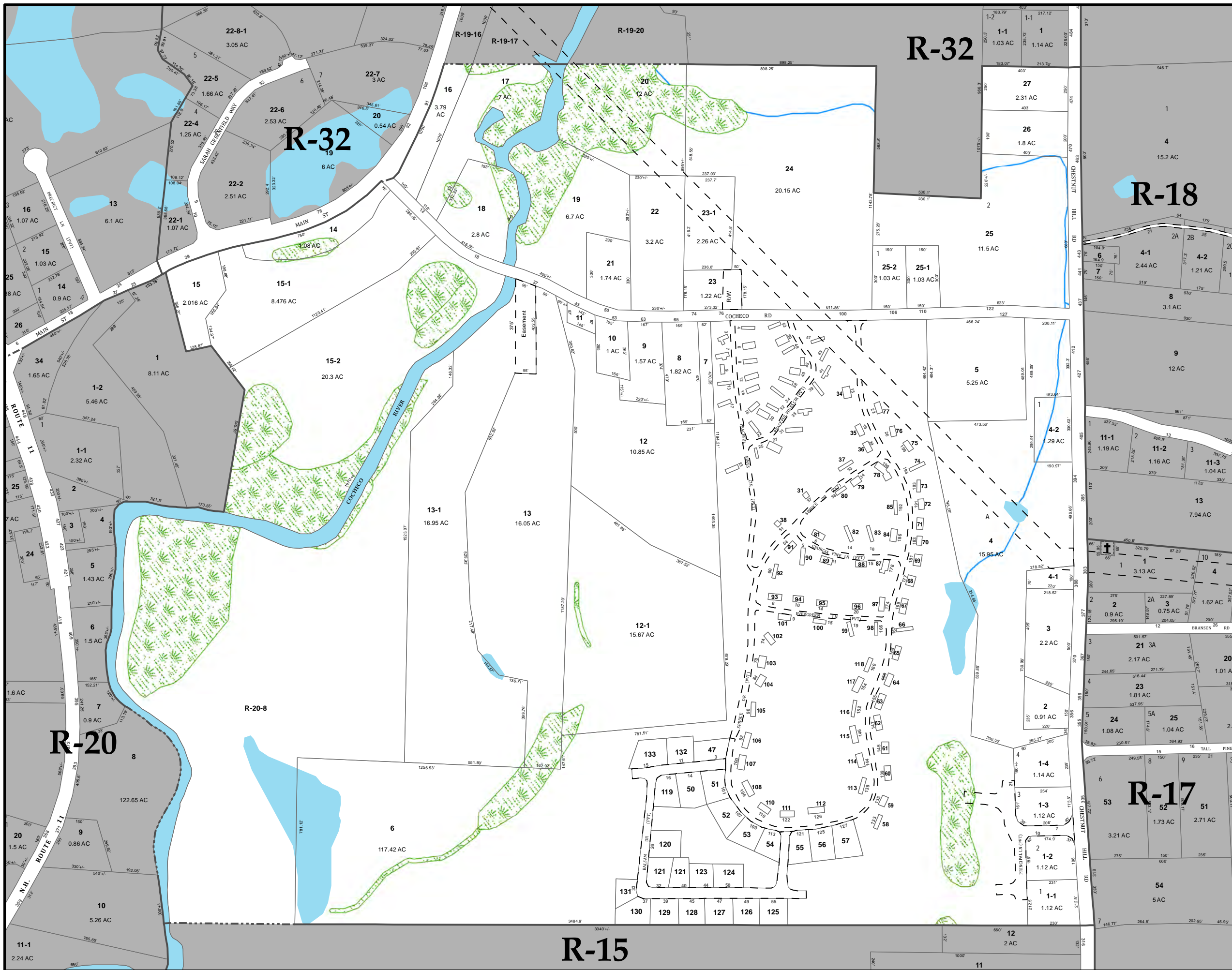
Prepared by the **Strafford Regional Planning Commission**
150 Wakefield St, Suite 12 Rochester, NH 03867
T: (603) 994-3500 E: srpc@strafford.org

Date: 6/22/2020 Author: GIS Planner
Path: R:\M_Drive\Towns\Farmington\Tax_Maps\2020\MXD\R18_11x17.mxd

Original source maps:
John E. O'Donnell and Associates; Auburn, Maine; Revised April 1, 2016



2020
Town of Farmington, NH



R-19

PROPERTY MAP

FARMINGTON

NEW HAMPSHIRE



GRID NORTH
NH State Plane
NAD 1983

0 0.05 0.1 0.15 Miles

0 125 250 500 750 1,000 Feet

Legend

- R-19 Current Map Sheet
- R-20 Adjacent Map Sheets
- Easements, ROWs
- NH Municipal Boundary
- 1 Subdivision Lot Number
- + Cemetery

THIS MAP IS FOR ASSESSMENT PURPOSES ONLY. IT IS NOT INTENDED FOR LEGAL DESCRIPTION OR CONVEYANCE.

Prepared by the **Stafford Regional Planning Commission**
150 Wakefield St. Suite 12 Rochester, NH 03867
T: (603) 994-3500 E: srpc@stafford.org

Date: 6/22/2020 Author: GIS Planner
Path: R:\M_Drive\Towns\Farmington\Tax_Maps\2020\MXD\R19_11x17.mxd

Original source maps:
John E. O'Donnell and Associates; Auburn, Maine; Revised April 1, 2016



2020
Town of Farmington, NH



R-20

PROPERTY MAP FARMINGTON NEW HAMPSHIRE



GRID NORTH
NH State Plane
NAD 1983

0 0.05 0.1 0.15 Miles

0 125 250 500 750 1,000 Feet

Legend

- R-20 Current Map Sheet
- R-21 Adjacent Map Sheets
- Easements, ROWs
- NH Municipal Boundary
- 1 Subdivision Lot Number
- + Cemetery

**THIS MAP IS FOR ASSESSMENT PURPOSES ONLY.
IT IS NOT INTENDED FOR LEGAL DESCRIPTION
OR CONVEYANCE.**

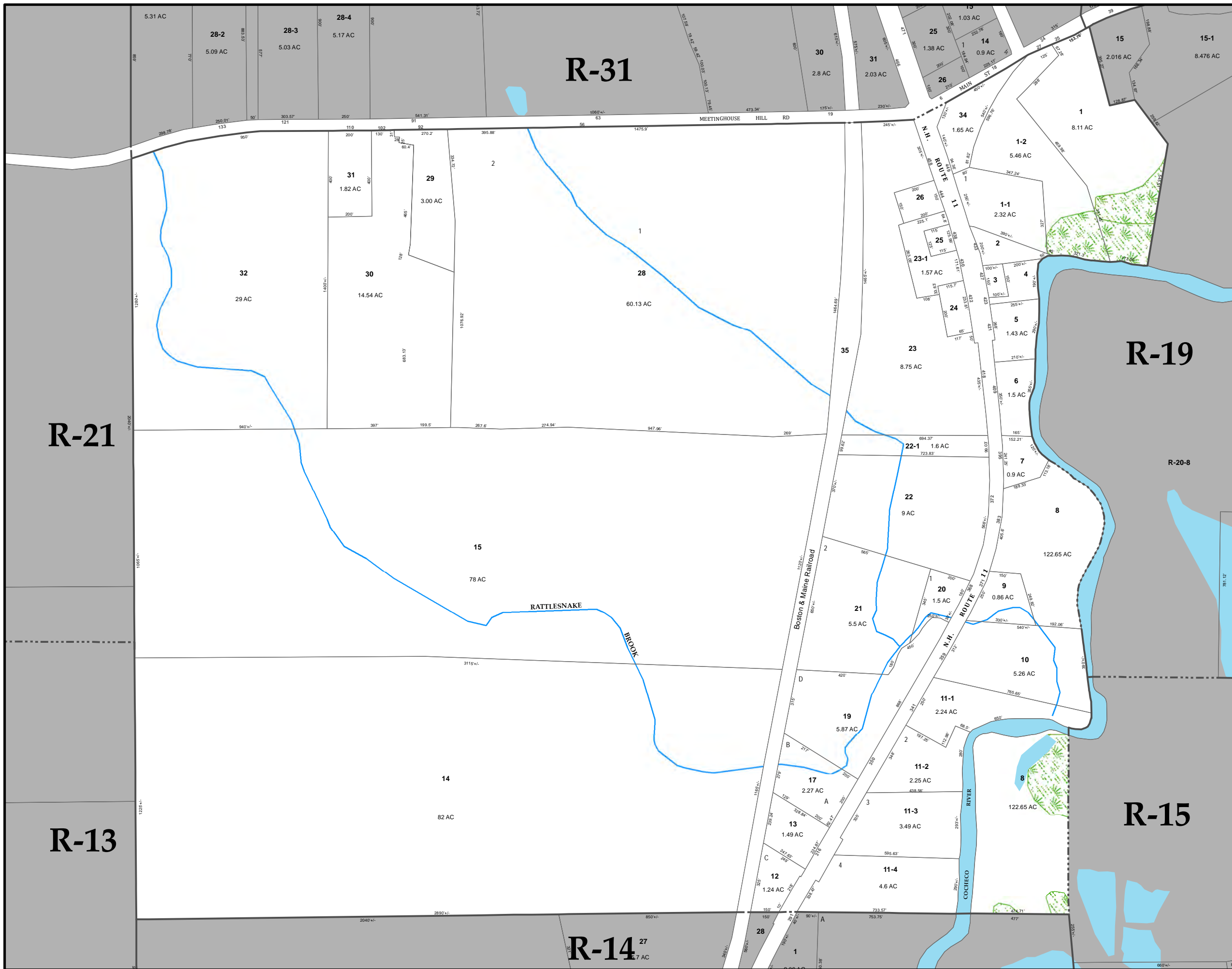
Prepared by the **Strafford Regional Planning Commission**
150 Wakefield St, Suite 12 Rochester, NH 03867
T: (603) 994-3500 E: srpc@strafford.org

Date: 6/22/2020 Author: GIS Planner
Path: R:\M_Drive\Towns\Farmington\Tax_Maps\2020\MXD\R20_11x17.mxd

Original source maps:
John E. O'Donnell and Associates; Auburn, Maine; Revised April 1, 2016



2020
Town of Farmington, NH



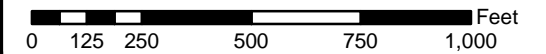
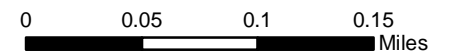


R-21

PROPERTY MAP FARMINGTON NEW HAMPSHIRE



GRID NORTH
NH State Plane
NAD 1983



Legend

- R-21 Current Map Sheet
- R-22 Adjacent Map Sheets
- Easements, ROWs
- NH Municipal Boundary
- Subdivision Lot Number
- Cemetery

**THIS MAP IS FOR ASSESSMENT PURPOSES ONLY.
IT IS NOT INTENDED FOR LEGAL DESCRIPTION
OR CONVEYANCE.**

Prepared by the **Strafford Regional Planning Commission**
150 Wakefield St, Suite 12 Rochester, NH 03867
T: (603) 994-3500 E: srpc@strafford.org

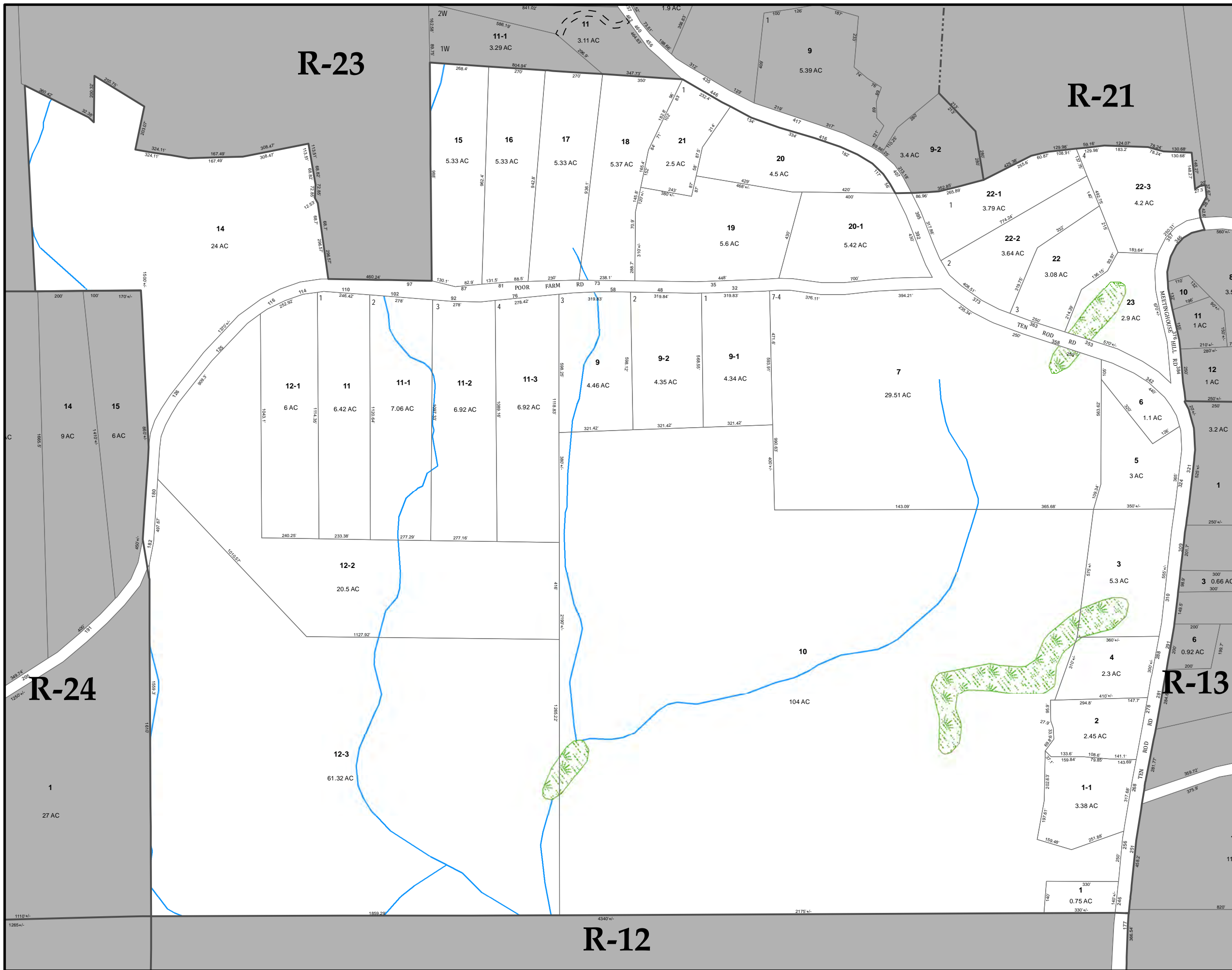
Date: 6/22/2020 Author: GIS Planner
Path: R:\M_Drive\Towns\Farmington\Tax_Maps\2020\MXD\R21_11x17.mxd

Original source maps:
John E. O'Donnell and Associates; Auburn, Maine; Revised April 1, 2016



2020
Town of Farmington, NH



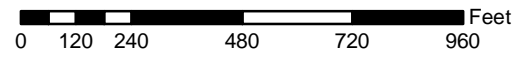
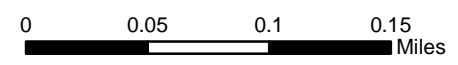


R-22

PROPERTY MAP FARMINGTON NEW HAMPSHIRE



GRID NORTH
NH State Plane
NAD 1983



Legend

- R-22 Current Map Sheet
- R-23 Adjacent Map Sheets
- Easements, ROWs
- NH Municipal Boundary
- 1 Subdivision Lot Number
- + Cemetery

**THIS MAP IS FOR ASSESSMENT PURPOSES ONLY.
IT IS NOT INTENDED FOR LEGAL DESCRIPTION
OR CONVEYANCE.**

Prepared by the **Stafford Regional Planning Commission**
150 Wakefield St. Suite 12 Rochester, NH 03867
T: (603) 994-3500 E: srpc@stafford.org

Date: 6/22/2020 Author: RM
Path: R:\M_Drive\Towns\Farmington\Tax_Maps\2020\MXD\R22_11x17.mxd

Original source maps:
John E. O'Donnell and Associates; Auburn, Maine; Revised April 1, 2016



2020
Town of Farmington, NH



R-23

PROPERTY MAP FARMINGTON NEW HAMPSHIRE



GRID NORTH
NH State Plane
NAD 1983

0 0.05 0.1 0.15 Miles

0 125 250 500 750 1,000 Feet

Legend

- R-23 Current Map Sheet
- R-24 Adjacent Map Sheets
- Easements, ROWs
- NH Municipal Boundary
- 1 Subdivision Lot Number
- + Cemetery

**THIS MAP IS FOR ASSESSMENT PURPOSES ONLY.
IT IS NOT INTENDED FOR LEGAL DESCRIPTION
OR CONVEYANCE.**

Prepared by the **Strafford Regional Planning Commission**
150 Wakefield St. Suite 12 Rochester, NH 03867
T: (603) 994-3500 E: srpc@strafford.org

Date: 6/22/2020 Author: GIS Planner
Path: R:\M_Drive\Towns\Farmington\Tax_Maps\2020\MXD\R23_11x17.mxd

Original source maps:
John E. O'Donnell and Associates; Auburn, Maine; Revised April 1, 2016



2020
Town of Farmington, NH





R-24

PROPERTY MAP FARMINGTON NEW HAMPSHIRE



GRID NORTH
NH State Plane
NAD 1983

0 0.05 0.1 0.15 Miles

0 125 250 500 750 1,000 Feet

Legend

- R-24 Current Map Sheet
- R-25 Adjacent Map Sheets
- Easements, ROWs
- NH Municipal Boundary
- 1 Subdivision Lot Number
- + Cemetery

**THIS MAP IS FOR ASSESSMENT PURPOSES ONLY.
IT IS NOT INTENDED FOR LEGAL DESCRIPTION
OR CONVEYANCE.**

Prepared by the **Strafford Regional Planning Commission**
150 Wakefield St. Suite 12 Rochester, NH 03867
T: (603) 994-3500 E: srpc@strafford.org

Date: 6/22/2020 Author: GIS Planner
Path: R:\M_Drive\Towns\Farmington\Tax_Maps\2020\MXD\R24_11x17.mxd

Original source maps:
John E. O'Donnell and Associates; Auburn, Maine; Revised April 1, 2016



2020
Town of Farmington, NH





R-25

PROPERTY MAP FARMINGTON NEW HAMPSHIRE



GRID NORTH
NH State Plane
NAD 1983

0 0.05 0.1 0.15 Miles

0 125 250 500 750 1,000 Feet

Legend

- R-25 Current Map Sheet
- R-26 Adjacent Map Sheets
- Easements, ROWs
- NH Municipal Boundary
- 1 Subdivision Lot Number
- + Cemetery

**THIS MAP IS FOR ASSESSMENT PURPOSES ONLY.
IT IS NOT INTENDED FOR LEGAL DESCRIPTION
OR CONVEYANCE.**

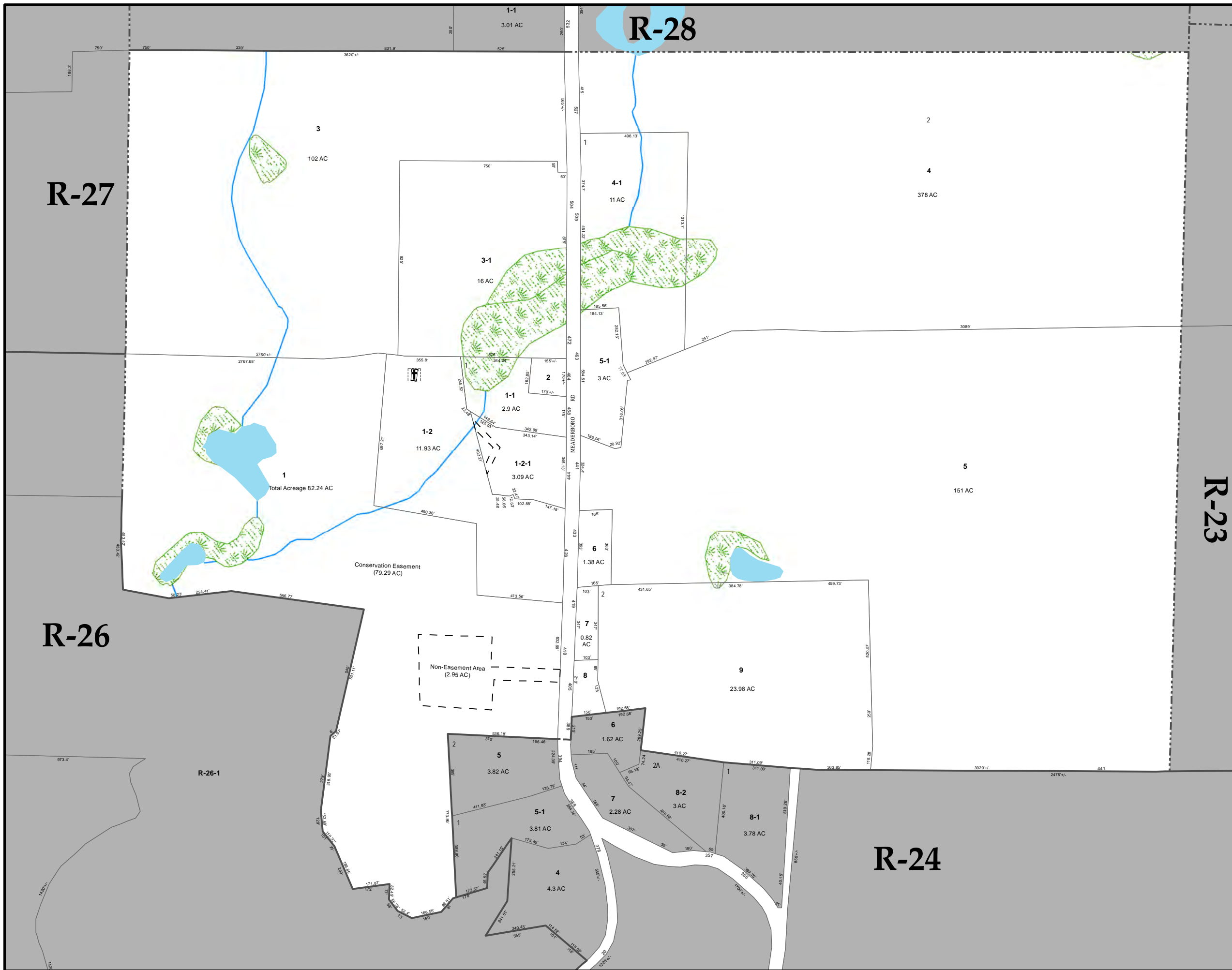
Prepared by the **Strafford Regional Planning Commission**
150 Wakefield St. Suite 12 Rochester, NH 03867
T: (603) 994-3500 E: srpc@strafford.org

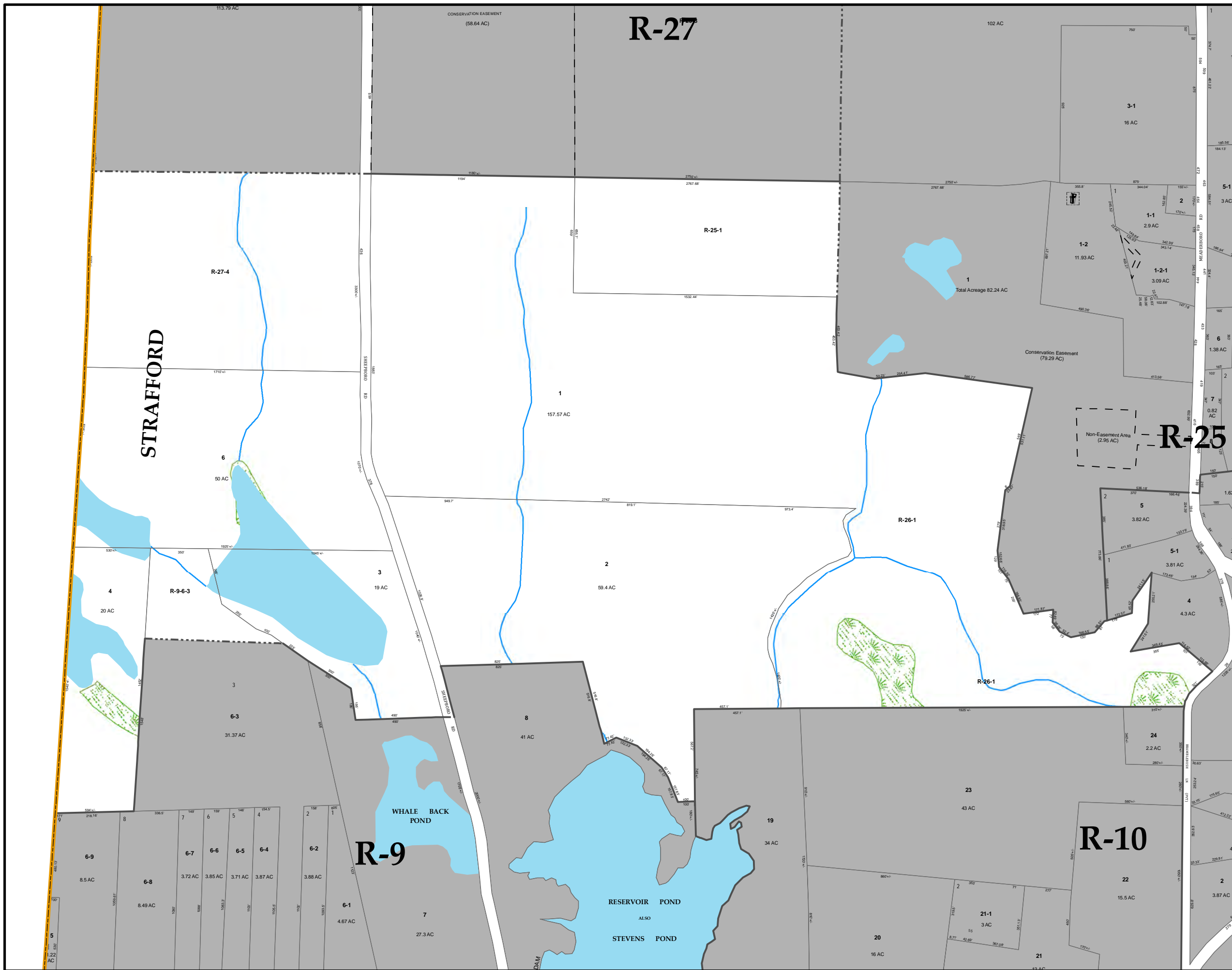
Date: 6/22/2020 Author: GIS Planner
Path: R:\M_Drive\Town\Farmington\Tax_Maps\2020\MXD\R25_11x17.mxd

Original source maps:
John E. O'Donnell and Associates; Auburn, Maine; Revised April 1, 2016



2020
Town of Farmington, NH



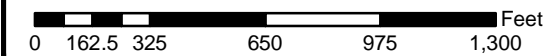



R-26

PROPERTY MAP FARMINGTON NEW HAMPSHIRE



GRID NORTH
NH State Plane
NAD 1983



Legend

- R-26 Current Map Sheet
- R-27 Adjacent Map Sheets
- Easements, ROWs
- NH Municipal Boundary
- 1 Subdivision Lot Number
- + Cemetery

**THIS MAP IS FOR ASSESSMENT PURPOSES ONLY.
IT IS NOT INTENDED FOR LEGAL DESCRIPTION
OR CONVEYANCE.**

Prepared by the **Strafford Regional Planning Commission**
150 Wakefield St. Suite 12 Rochester, NH 03867
T: (603) 994-3500 E: srpc@strafford.org

Date: 6/22/2020 Author: GIS Planner
Path: R:\M_Drive\Towns\Farmington\Tax_Maps\2020\WXDIR26_11x17.mxd

Original source maps:
John E. O'Donnell and Associates; Auburn, Maine; Revised April 1, 2016



2020
Town of Farmington, NH



R-27

PROPERTY MAP FARMINGTON NEW HAMPSHIRE



GRID NORTH
NH State Plane
NAD 1983

0 0.05 0.1 0.15 Miles

0 125 250 500 750 1,000 Feet

Legend

- R-27 Current Map Sheet
- R-28 Adjacent Map Sheets
- Easements, ROWs
- NH Municipal Boundary
- 1 Subdivision Lot Number
- + Cemetery

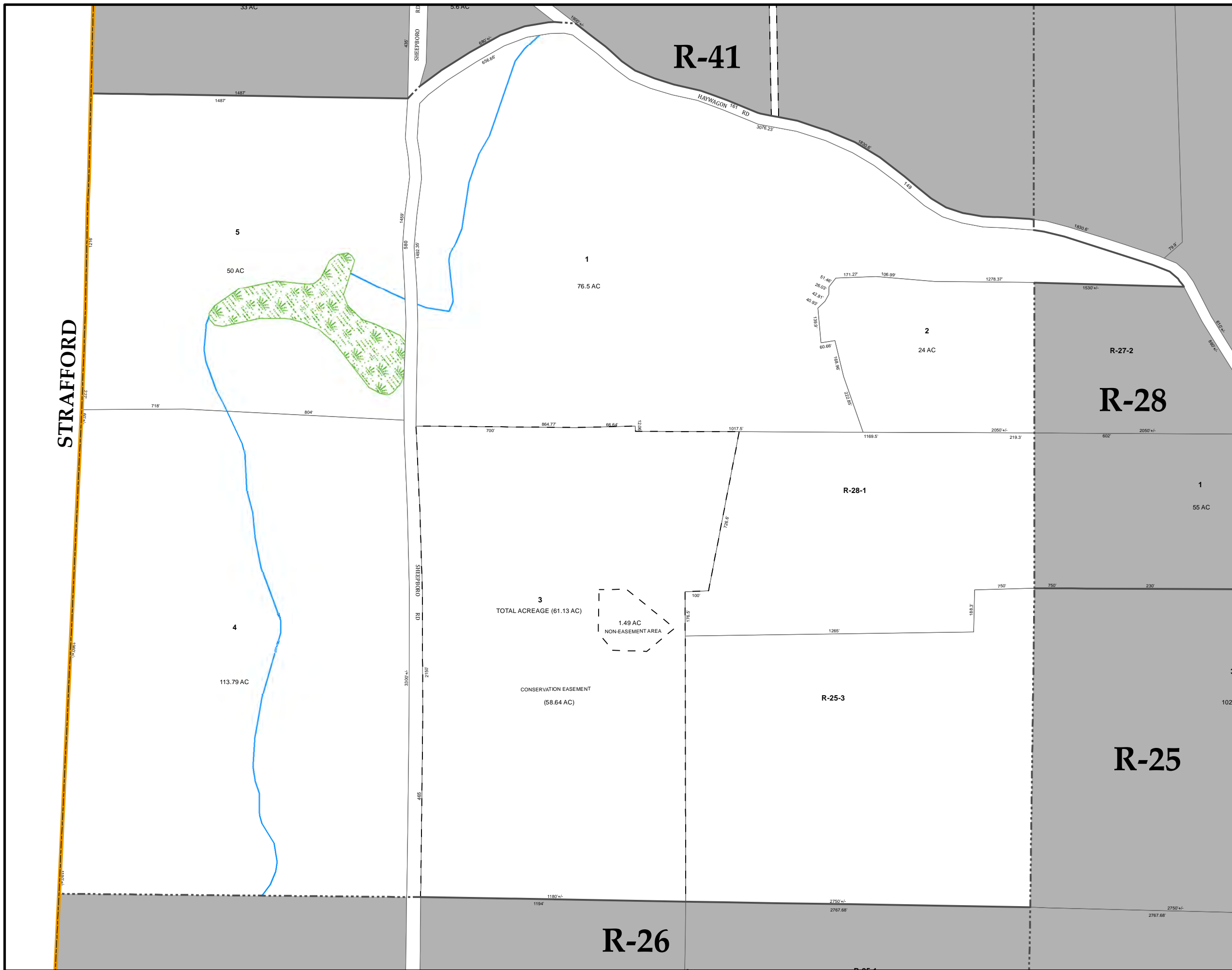
**THIS MAP IS FOR ASSESSMENT PURPOSES ONLY.
IT IS NOT INTENDED FOR LEGAL DESCRIPTION
OR CONVEYANCE.**

Prepared by the **Strafford Regional Planning Commission**
150 Wakefield St. Suite 12 Rochester, NH 03867
T: (603) 994-3500 E: srpc@strafford.org

Date: 6/22/2020 Author: GIS Planner
Path: R:\M_Drive\Town\Farmington\Tax_Maps\2020\MXD\R27_11x17.mxd
Original source maps:
John E. O'Donnell and Associates; Auburn, Maine; Revised April 1, 2016



2020
Town of Farmington, NH



R-41

5

50 AC

1

76.5 AC

2

24 AC

R-28

R-27-2

R-28-1

1

55 AC

3

TOTAL ACREAGE (61.13 AC)

1.49 AC
NON-EASEMENT AREA

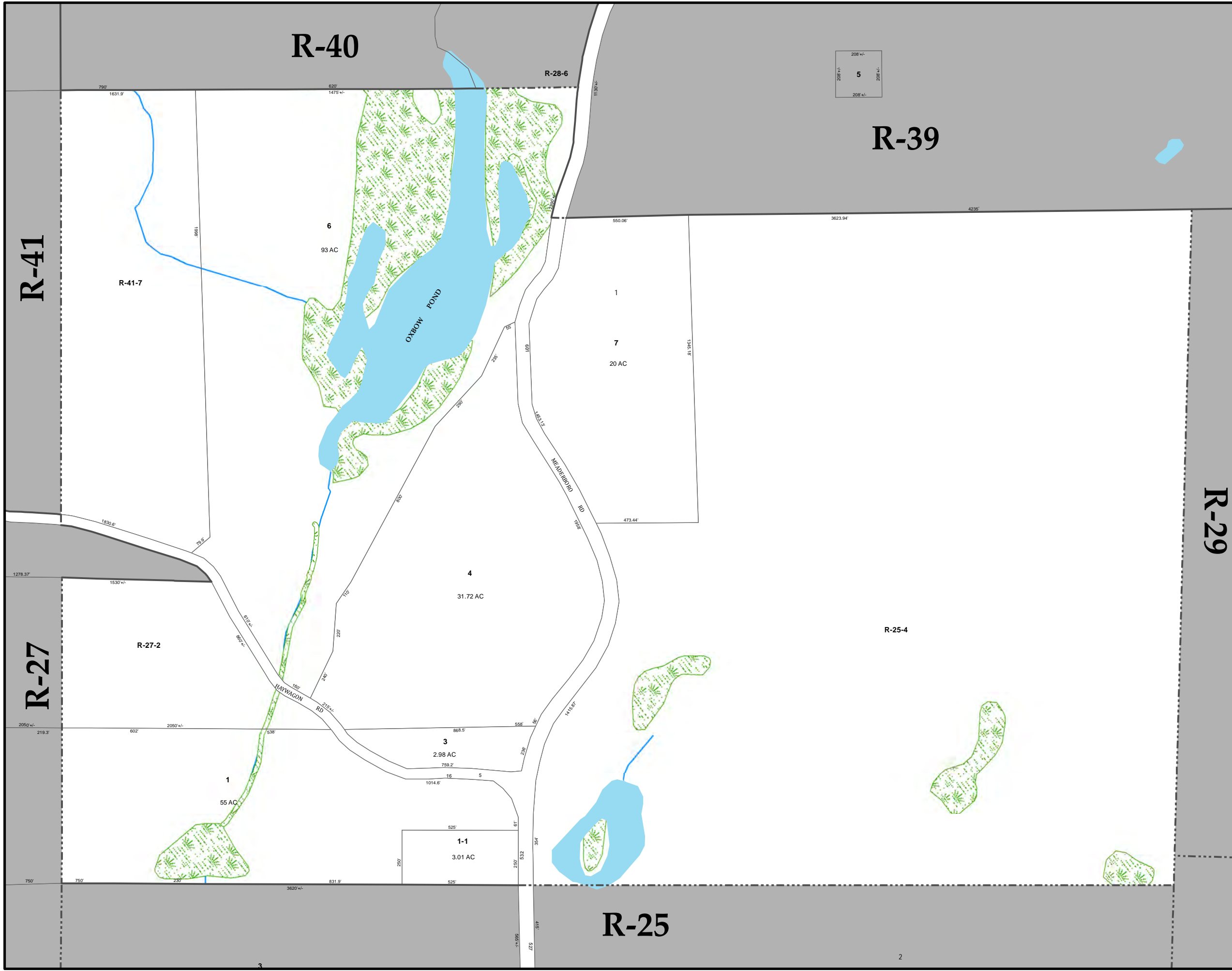
CONSERVATION EASEMENT
(58.64 AC)

R-25-3

R-25

R-26

STRAFFORD



208'±
5
208'±

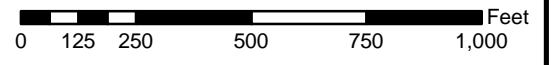
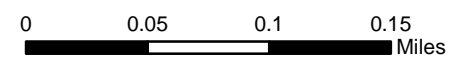


R-28

PROPERTY MAP FARMINGTON NEW HAMPSHIRE



GRID NORTH
NH State Plane
NAD 1983



Legend

- R-28 Current Map Sheet
- R-29 Adjacent Map Sheets
- Easements, ROWs
- NH Municipal Boundary
- 1 Subdivision Lot Number
- + Cemetery

**THIS MAP IS FOR ASSESSMENT PURPOSES ONLY.
IT IS NOT INTENDED FOR LEGAL DESCRIPTION
OR CONVEYANCE.**

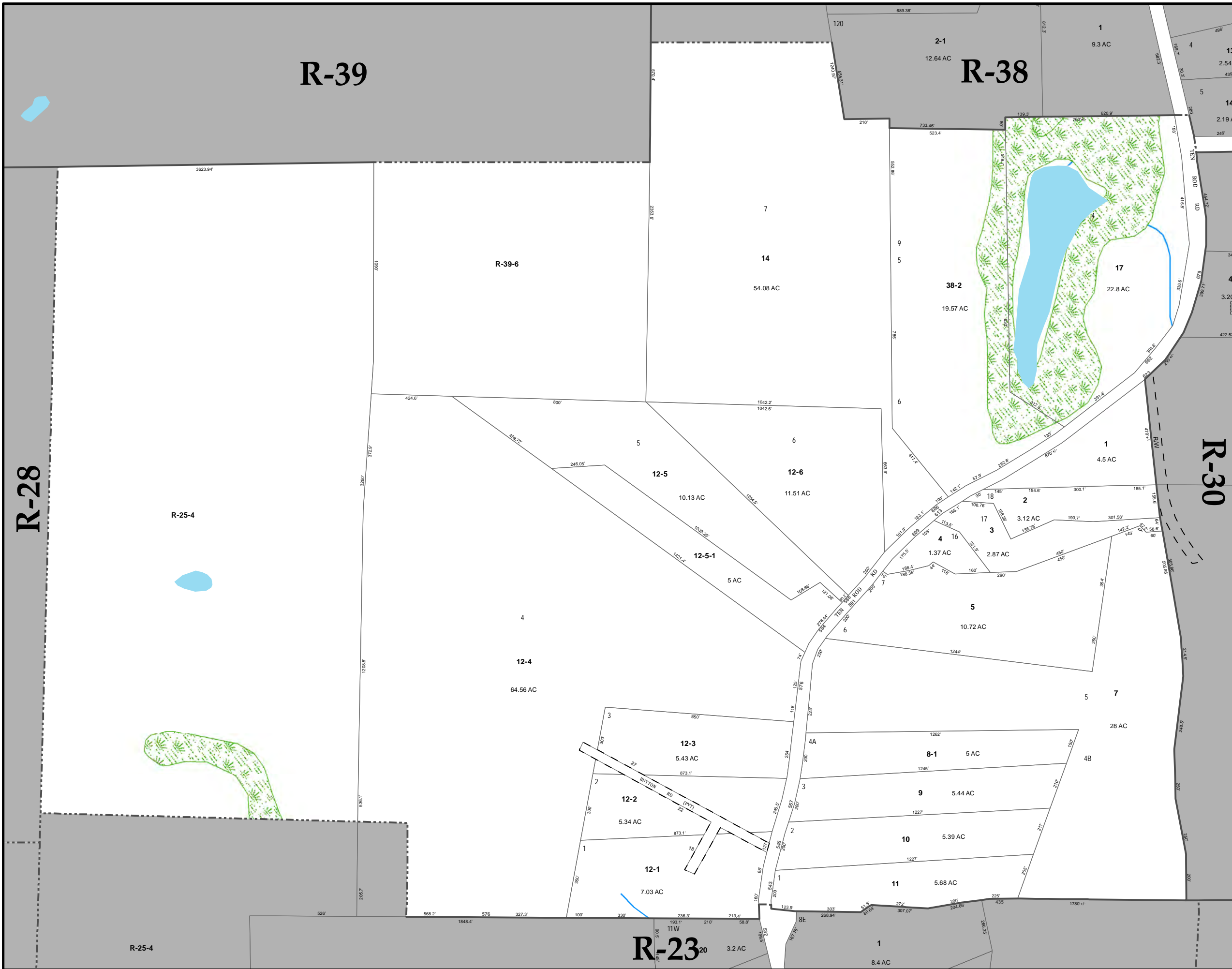
Prepared by the **Strafford Regional Planning Commission**
150 Wakefield St. Suite 12 Rochester, NH 03867
T: (603) 994-3500 E: srpc@strafford.org

Date: 6/22/2020 Author: GIS Planner
Path: R:\M_Drive\Towns\Farmington\Tax_Maps\2020\MXD\R28_11x17.mxd

Original source maps:
John E. O'Donnell and Associates; Auburn, Maine; Revised April 1, 2016



2020
Town of Farmington, NH

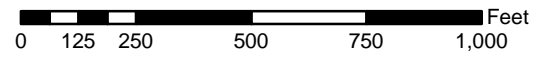
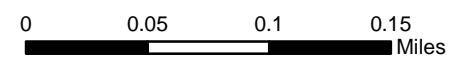


R-29

PROPERTY MAP FARMINGTON NEW HAMPSHIRE



GRID NORTH
NH State Plane
NAD 1983



Legend

- R-29 Current Map Sheet
- R-30 Adjacent Map Sheets
- Easements, ROWs
- NH Municipal Boundary
- 1 Subdivision Lot Number
- + Cemetery

**THIS MAP IS FOR ASSESSMENT PURPOSES ONLY.
IT IS NOT INTENDED FOR LEGAL DESCRIPTION
OR CONVEYANCE.**

Prepared by the **Strafford Regional Planning Commission**
150 Wakefield St. Suite 12 Rochester, NH 03867
T: (603) 994-3500 E: srpc@strafford.org

Date: 6/22/2020 Author: RM
Path: M:\Towns\far\TaxMapAnnualUpdate\MapSheets\R29_11x17.mxd

Original source maps:
John E. O'Donnell and Associates; Auburn, Maine; Revised April 1, 2016



2020
Town of Farmington, NH



R-30

PROPERTY MAP FARMINGTON NEW HAMPSHIRE



GRID NORTH
NH State Plane
NAD 1983

0 0.05 0.1 0.15 Miles

0 125 250 500 750 1,000 Feet

Legend

- R-30 Current Map Sheet
- R-31 Adjacent Map Sheets
- Easements, ROWs
- NH Municipal Boundary
- 1 Subdivision Lot Number
- + Cemetery

**THIS MAP IS FOR ASSESSMENT PURPOSES ONLY.
IT IS NOT INTENDED FOR LEGAL DESCRIPTION
OR CONVEYANCE.**

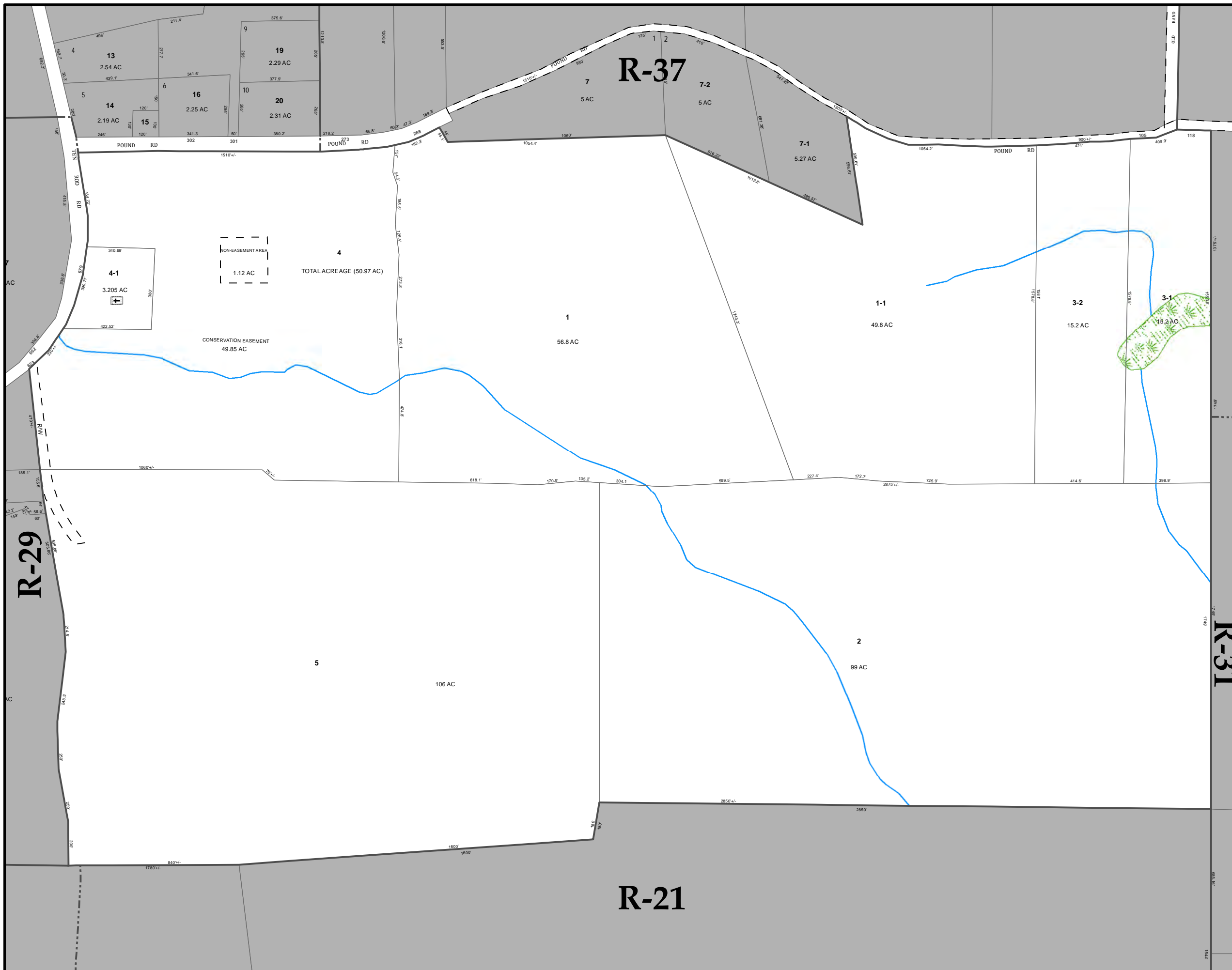
Prepared by the **Strafford Regional Planning Commission**
150 Wakefield St. Suite 12 Rochester, NH 03867
T: (603) 994-3500 E: srpc@strafford.org

Date: 6/22/2020 Author: GIS Planner
Path: R:\M_Drive\Towns\Farmington\Tax_Maps\2020\MXD\R30_11x17.mxd

Original source maps:
John E. O'Donnell and Associates; Auburn, Maine; Revised April 1, 2016



2020
Town of Farmington, NH







R-31

PROPERTY MAP FARMINGTON NEW HAMPSHIRE



GRID NORTH
NH State Plane
NAD 1983



Legend

- R-31 Current Map Sheet
- R-32 Adjacent Map Sheets
- Easements, ROWs
- NH Municipal Boundary
- 1 Subdivision Lot Number
- + Cemetery

**THIS MAP IS FOR ASSESSMENT PURPOSES ONLY.
IT IS NOT INTENDED FOR LEGAL DESCRIPTION
OR CONVEYANCE.**

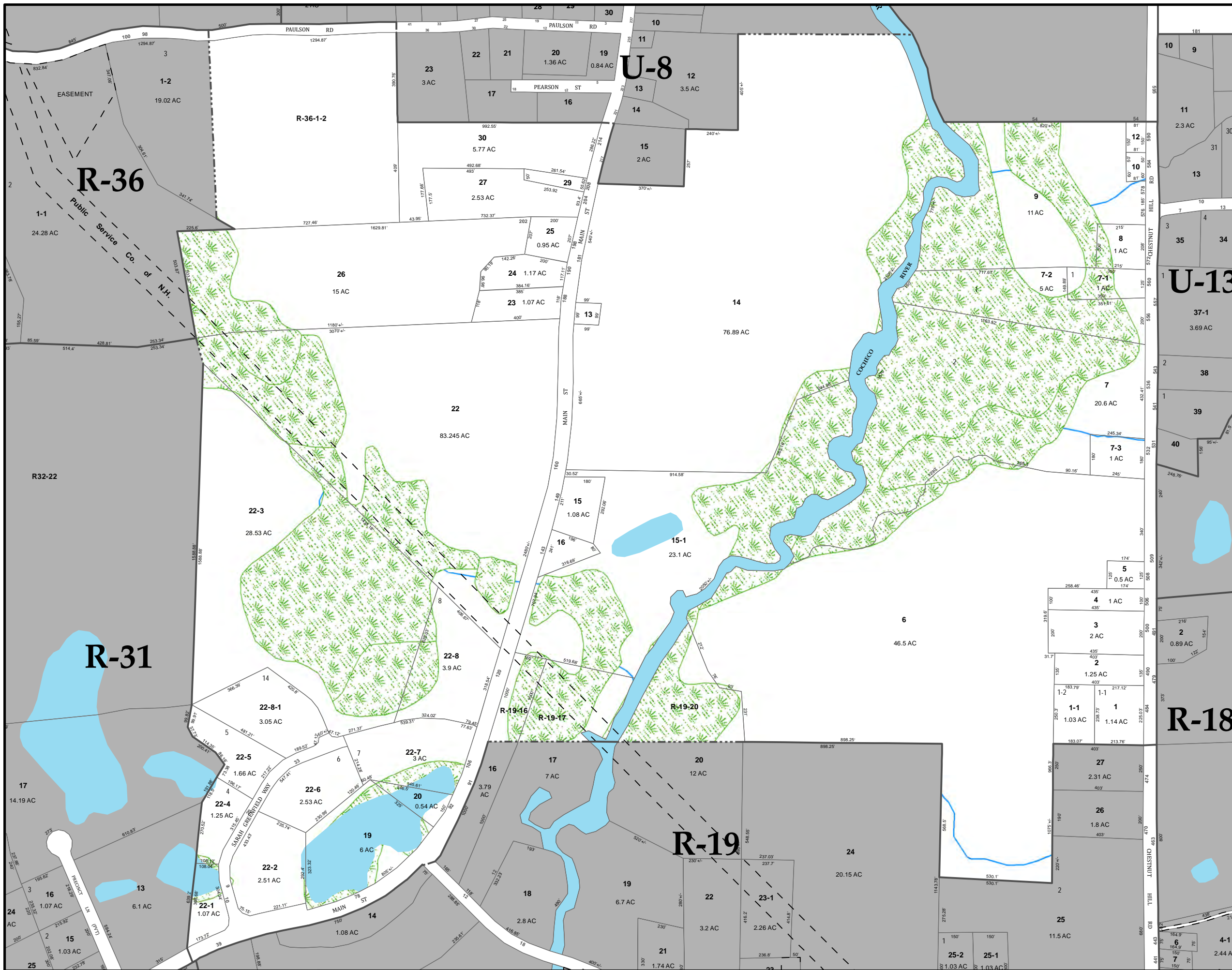
Prepared by the **Strafford Regional Planning Commission**
150 Wakefield St. Suite 12 Rochester, NH 03867
T: (603) 994-3500 E: srpc@strafford.org

Date: 6/22/2020 Author: GIS Planner
Path: R:\M_Drive\Towns\Farmington\Tax_Maps\2020\WXDR31_11x17.mxd

Original source maps:
John E. O'Donnell and Associates; Auburn, Maine; Revised April 1, 2016



2020
Town of Farmington, NH



R-32



PROPERTY MAP

FARMINGTON

NEW HAMPSHIRE



GRID NORTH
NH State Plane
NAD 1983



Legend

- R-32 Current Map Sheet
- R-33 Adjacent Map Sheets
- Easements, ROWs
- NH Municipal Boundary
- 1 Subdivision Lot Number
- + Cemetery

**THIS MAP IS FOR ASSESSMENT PURPOSES ONLY.
IT IS NOT INTENDED FOR LEGAL DESCRIPTION
OR CONVEYANCE.**

Prepared by the **Strafford Regional Planning Commission**
150 Wakefield St. Suite 12 Rochester, NH 03867
T: (603) 994-3500 E: srpc@strafford.org

Date: 6/22/2020 Author: GIS Planner
Path: R:\M_Drive\Towns\Farmington\Tax_Maps\2020\MXD\R32_11x17.mxd

Original source maps:
John E. O'Donnell and Associates; Auburn, Maine; Revised April 1, 2016



2020
Town of Farmington, NH



R-33

PROPERTY MAP FARMINGTON NEW HAMPSHIRE



GRID NORTH
NH State Plane
NAD 1983

0 0.05 0.1 0.15 Miles

0 125 250 500 750 1,000 Feet

Legend

- R-33 Current Map Sheet
- R-34 Adjacent Map Sheets
- Easements, ROWs
- NH Municipal Boundary
- 1 Subdivision Lot Number
- + Cemetery

**THIS MAP IS FOR ASSESSMENT PURPOSES ONLY.
IT IS NOT INTENDED FOR LEGAL DESCRIPTION
OR CONVEYANCE.**

Prepared by the **Strafford Regional Planning Commission**
150 Wakefield St. Suite 12 Rochester, NH 03867
T: (603) 994-3500 E: srpc@strafford.org

Date: 6/22/2020 Author: GIS Planner
Path: R:\M_Drive\Towns\Farmington\Tax_Maps\2020\MXD\R33_11x17.mxd

Original source maps:
John E. O'Donnell and Associates; Auburn, Maine; Revised April 1, 2016



2020
Town of Farmington, NH



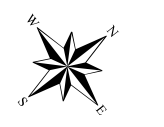


R-34

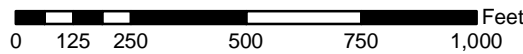

PROPERTY MAP

FARMINGTON

NEW HAMPSHIRE



GRID NORTH
NH State Plane
NAD 1983



Legend

- R-34 Current Map Sheet
- R-35 Adjacent Map Sheets
- Easements, ROWs
- NH Municipal Boundary
- Subdivision Lot Number
- + Cemetery

THIS MAP IS FOR ASSESSMENT PURPOSES ONLY. IT IS NOT INTENDED FOR LEGAL DESCRIPTION OR CONVEYANCE.

Prepared by the **Strafford Regional Planning Commission**
150 Wakefield St. Suite 12 Rochester, NH 03867
T: (603) 994-3500 E: srpc@strafford.org

Date: 6/22/2020 Author: GIS Planner
Path: R:\M_Drive\Towns\Farmington\Tax_Maps\2020\MXD\R34_11x17.mxd

Original source maps:
John E. O'Donnell and Associates; Auburn, Maine; Revised April 1, 2016



2020
Town of Farmington, NH



R-35

PROPERTY MAP FARMINGTON NEW HAMPSHIRE



GRID NORTH
NH State Plane
NAD 1983

0 0.05 0.1 0.15 Miles

0 125 250 500 750 1,000 Feet

Legend

- R-35 Current Map Sheet
- R-36 Adjacent Map Sheets
- Easements, ROWs
- NH Municipal Boundary
- 1 Subdivision Lot Number
- + Cemetery

**THIS MAP IS FOR ASSESSMENT PURPOSES ONLY.
IT IS NOT INTENDED FOR LEGAL DESCRIPTION
OR CONVEYANCE.**

Prepared by the **Strafford Regional Planning Commission**
150 Wakefield St. Suite 12 Rochester, NH 03867
T: (603) 994-3500 E: srpc@strafford.org

Date: 6/22/2020 Author: GIS Planner
Path: R:\M_Drive\Towns\Farmington\Tax_Maps\2020\MXD\R35_11x17.mxd

Original source maps:
John E. O'Donnell and Associates; Auburn, Maine; Revised April 1, 2016



2020
Town of Farmington, NH





R-36

PROPERTY MAP FARMINGTON NEW HAMPSHIRE



GRID NORTH
NH State Plane
NAD 1983

0 0.05 0.1 0.15 Miles

0 125 250 500 750 1,000 Feet

Legend

- R-36 Current Map Sheet
- R-37 Adjacent Map Sheets
- Easements, ROWs
- NH Municipal Boundary
- Subdivision Lot Number
- + Cemetery

**THIS MAP IS FOR ASSESSMENT PURPOSES ONLY.
IT IS NOT INTENDED FOR LEGAL DESCRIPTION
OR CONVEYANCE.**

Prepared by the **Strafford Regional Planning Commission**
150 Wakefield St. Suite 12 Rochester, NH 03867
T: (603) 994-3500 E: srpc@strafford.org

Date: 6/22/2020 Author: GIS Planner
Path: R:\M_Drive\Towns\Farmington\Tax_Maps\2020\MXD\R36_11x17.mxd

Original source maps:
John E. O'Donnell and Associates; Auburn, Maine; Revised April 1, 2016



2020
Town of Farmington, NH



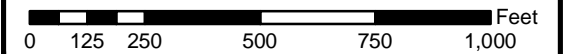
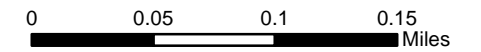


R-37

PROPERTY MAP FARMINGTON NEW HAMPSHIRE



GRID NORTH
NH State Plane
NAD 1983



Legend

- R-37 Current Map Sheet
- R-38 Adjacent Map Sheets
- Easements, ROWs
- NH Municipal Boundary
- 1 Subdivision Lot Number
- + Cemetery

**THIS MAP IS FOR ASSESSMENT PURPOSES ONLY.
IT IS NOT INTENDED FOR LEGAL DESCRIPTION
OR CONVEYANCE.**

Prepared by the **Strafford Regional Planning Commission**
150 Wakefield St. Suite 12 Rochester, NH 03867
T: (603) 994-3500 E: srpc@strafford.org

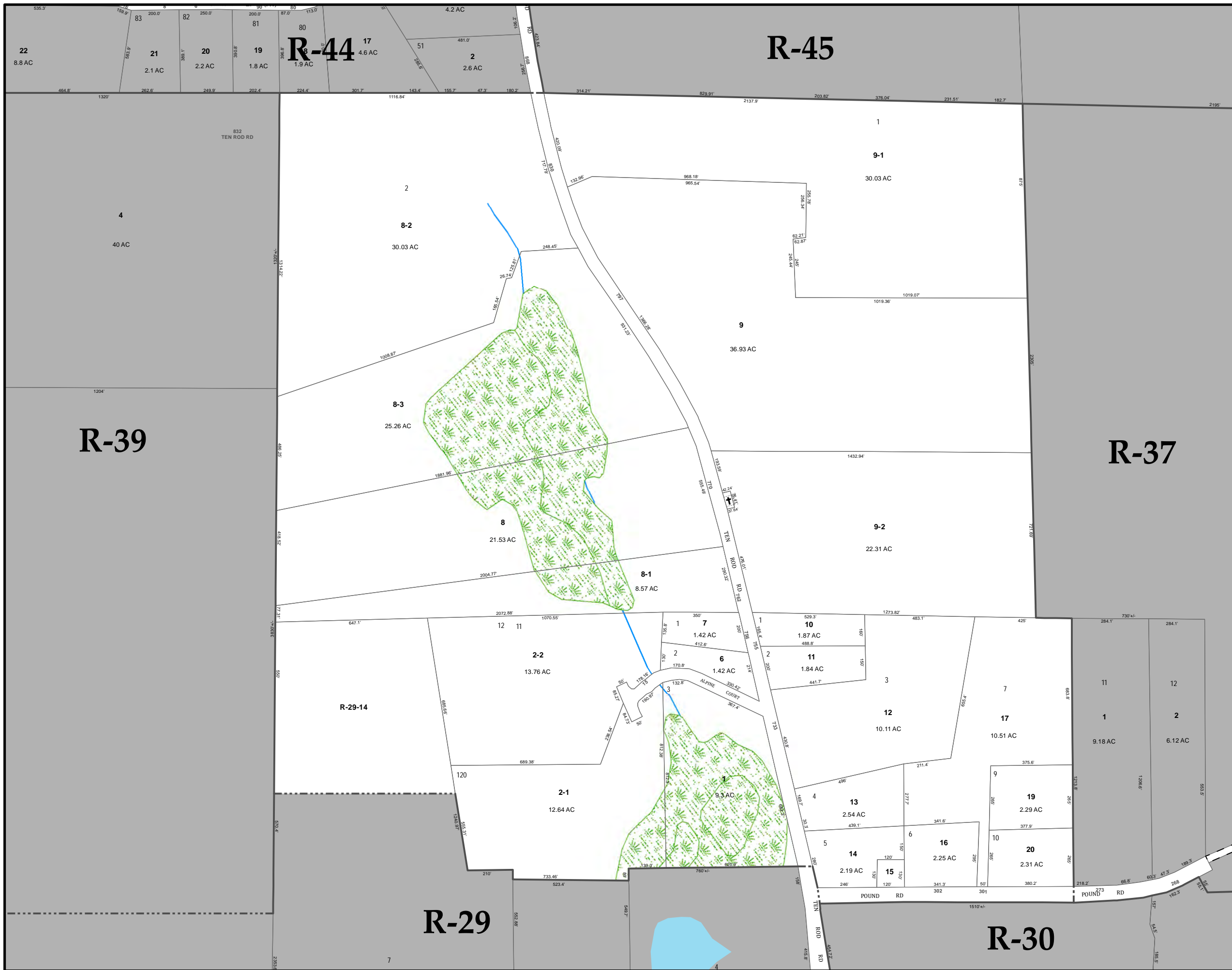
Date: 6/22/2020 Author: GIS Planner
Path: R:\M_Drive\Towns\Farmington\Tax_Maps\2020\MXD\R37_11x17.mxd

Original source maps:
John E. O'Donnell and Associates; Auburn, Maine; Revised April 1, 2016



2020
Town of Farmington, NH



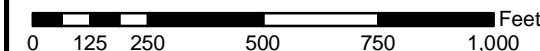



R-38

PROPERTY MAP FARMINGTON NEW HAMPSHIRE



GRID NORTH
NH State Plane
NAD 1983



Legend

- R-38 Current Map Sheet
- R-39 Adjacent Map Sheets
- Easements, ROWs
- NH Municipal Boundary
- 1 Subdivision Lot Number
- + Cemetery

**THIS MAP IS FOR ASSESSMENT PURPOSES ONLY.
IT IS NOT INTENDED FOR LEGAL DESCRIPTION
OR CONVEYANCE.**

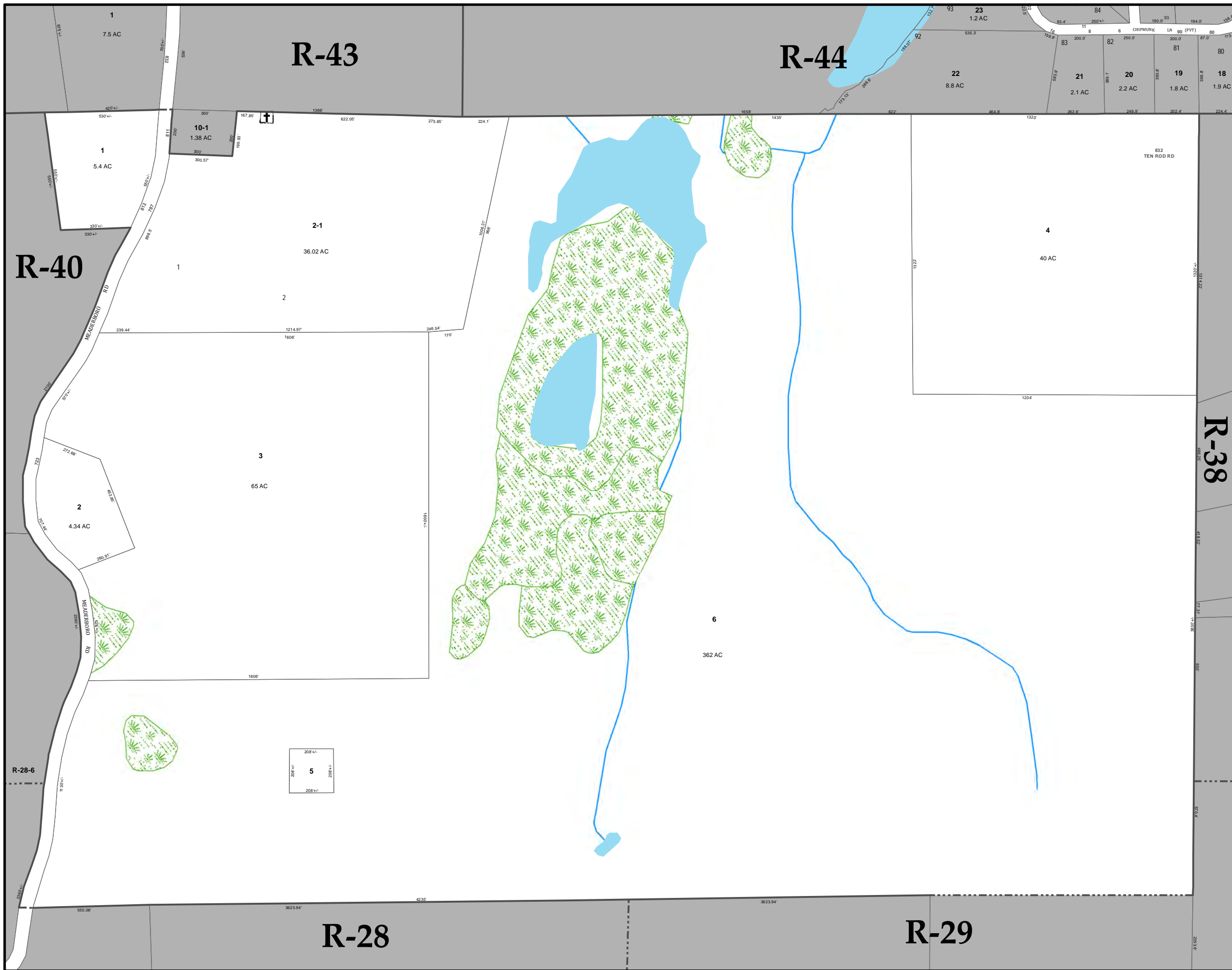
Prepared by the **Strafford Regional Planning Commission**
150 Wakefield St. Suite 12 Rochester, NH 03867
T: (603) 994-3500 E: srpc@strafford.org

Date: 6/22/2020 Author: GIS Planner
Path: R:\M_Drive\Towns\Farmington\Tax_Maps\2020\MXD\R38_11x17.mxd

Original source maps:
John E. O'Donnell and Associates; Auburn, Maine; Revised April 1, 2016



2020
Town of Farmington, NH



R-39

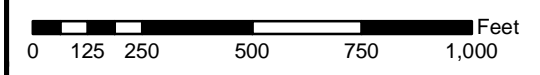
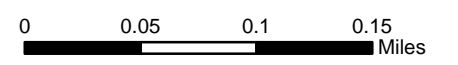
PROPERTY MAP

FARMINGTON

NEW HAMPSHIRE



GRID NORTH
NH State Plane
NAD 1983



Legend

- R-39 Current Map Sheet
- R-40 Adjacent Map Sheets
- Easements, ROWs
- NH Municipal Boundary
- 1 Subdivision Lot Number
- + Cemetery

THIS MAP IS FOR ASSESSMENT PURPOSES ONLY. IT IS NOT INTENDED FOR LEGAL DESCRIPTION OR CONVEYANCE.

Prepared by the **Strafford Regional Planning Commission**
150 Wakefield St. Suite 12 Rochester, NH 03867
T: (603) 994-3500 E: srpc@strafford.org

Date: 6/22/2020 Author: GIS Planner
Path: R:\M_Drive\Towns\Farmington\Tax_Maps\2020\WXDR39_11x17.mxd

Original source maps:
John E. O'Donnell and Associates; Auburn, Maine; Revised April 1, 2016



2020
Town of Farmington, NH



R-40

PROPERTY MAP FARMINGTON NEW HAMPSHIRE



GRID NORTH
NH State Plane
NAD 1983

0 0.05 0.1 0.15 Miles

0 125 250 500 750 1,000 Feet

Legend

- R-40 Current Map Sheet
- R-41 Adjacent Map Sheets
- Easements, ROWs
- NH Municipal Boundary
- 1 Subdivision Lot Number
- + Cemetery

**THIS MAP IS FOR ASSESSMENT PURPOSES ONLY.
IT IS NOT INTENDED FOR LEGAL DESCRIPTION
OR CONVEYANCE.**

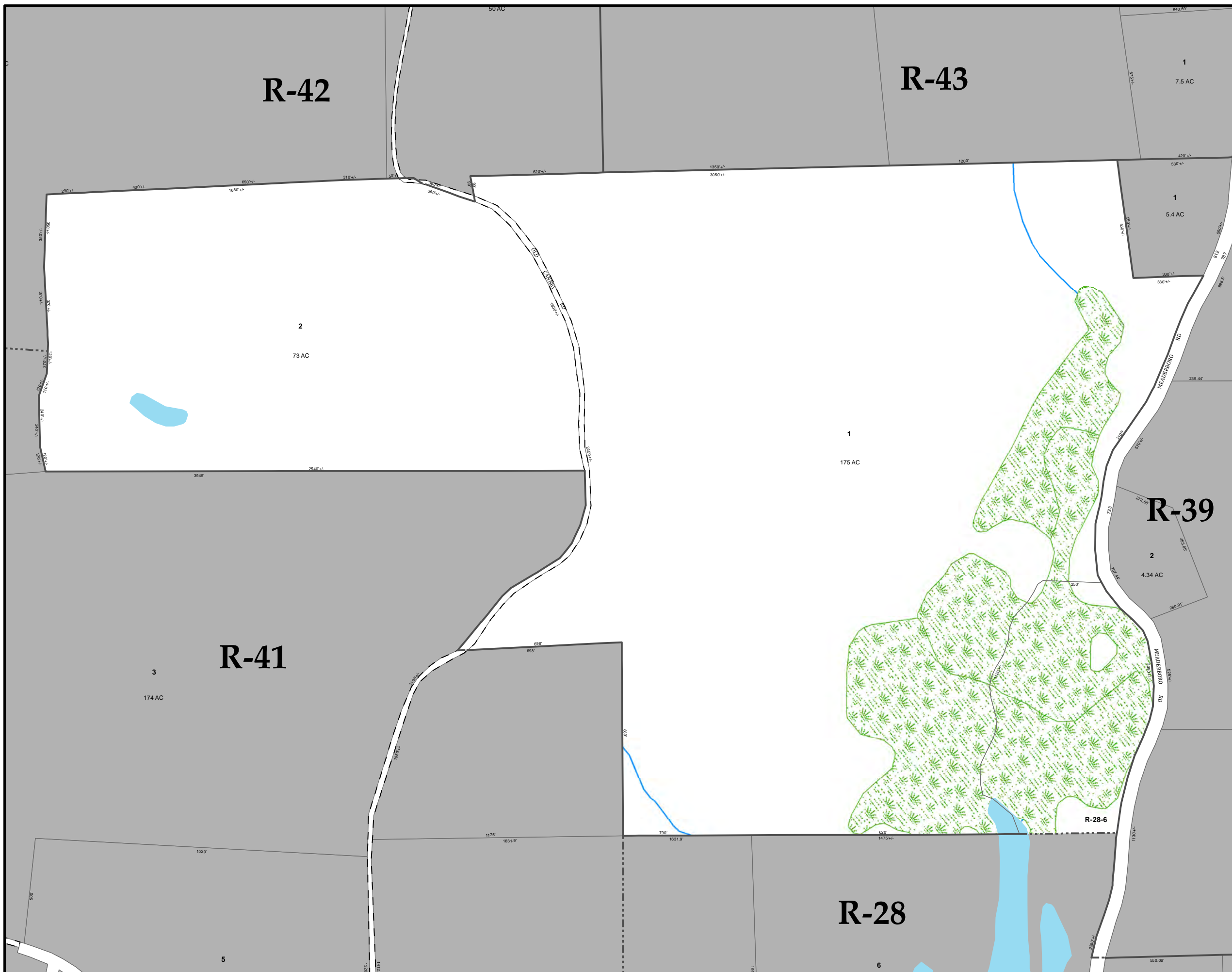
Prepared by the **Strafford Regional Planning Commission**
150 Wakefield St. Suite 12 Rochester, NH 03867
T: (603) 994-3500 E: srpc@strafford.org

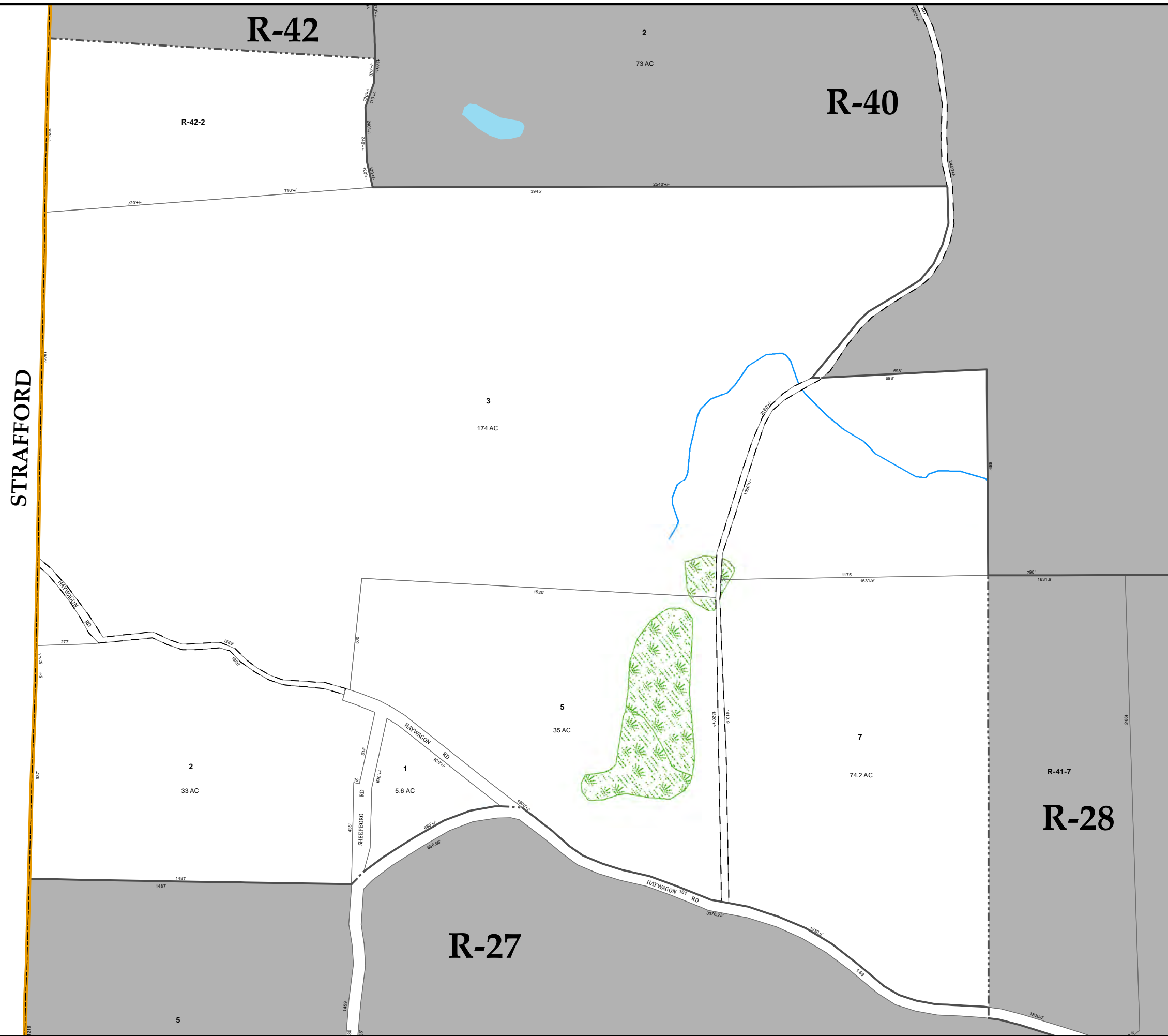
Date: 6/22/2020 Author: GIS Planner
Path: R:\M_Drive\Towns\Farmington\Tax_Maps\2020\WXD\R40_11x17.mxd

Original source maps:
John E. O'Donnell and Associates; Auburn, Maine; Revised April 1, 2016



2020
Town of Farmington, NH







R-41

PROPERTY MAP FARMINGTON NEW HAMPSHIRE



GRID NORTH
NH State Plane
NAD 1983



Legend

- R-41 Current Map Sheet
- R-42 Adjacent Map Sheets
- Easements, ROWs
- NH Municipal Boundary
- 1 Subdivision Lot Number
- + Cemetery

**THIS MAP IS FOR ASSESSMENT PURPOSES ONLY.
IT IS NOT INTENDED FOR LEGAL DESCRIPTION
OR CONVEYANCE.**

Prepared by the **Strafford Regional Planning Commission**
150 Wakefield St. Suite 12 Rochester, NH 03867
T: (603) 994-3500 E: srpc@strafford.org

Date: 6/22/2020 Author: GIS Planner
Path: R:\M_Drive\Towns\Farmington\Tax_Maps\2020\MXD\R41_11x17.mxd

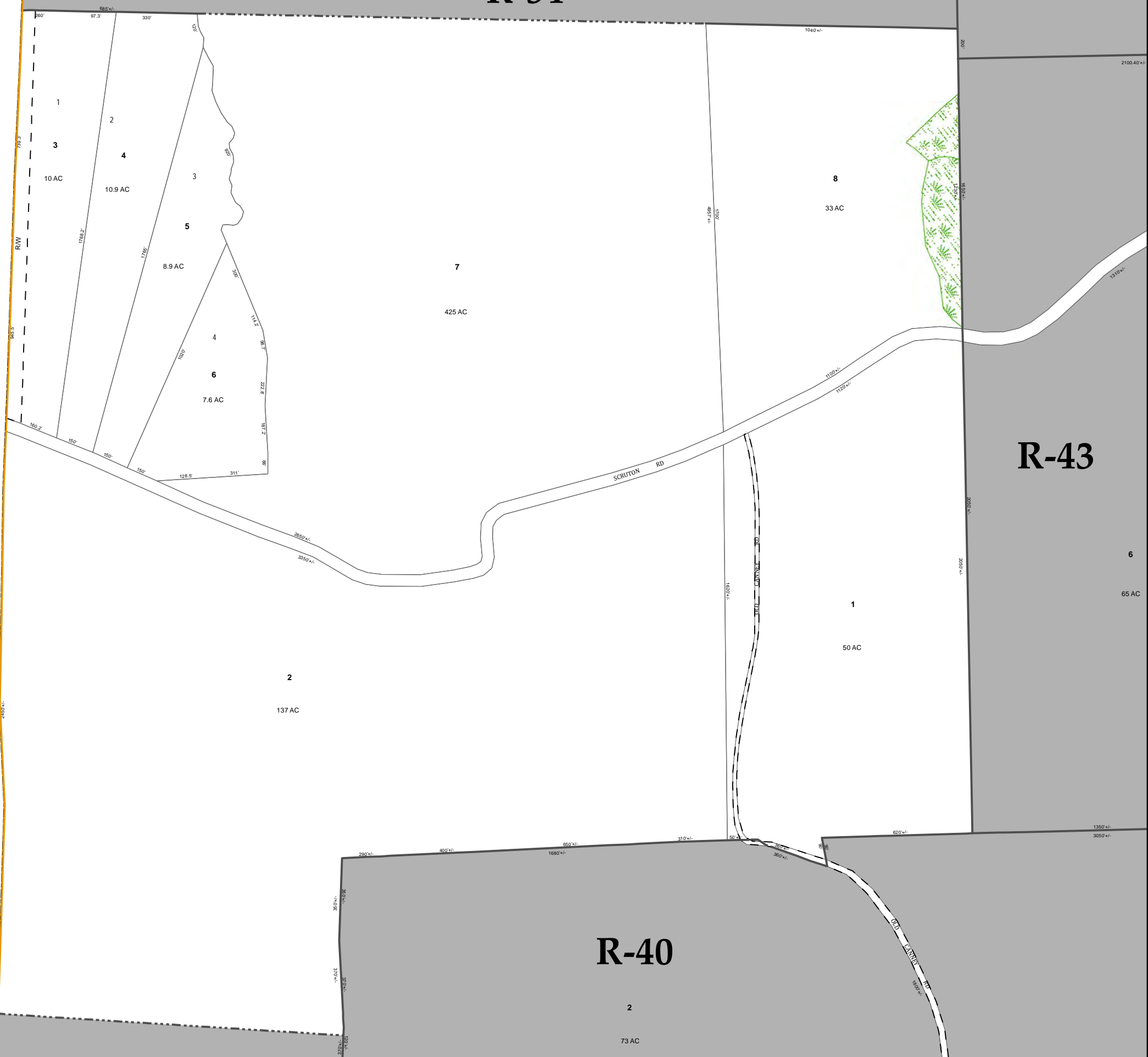
Original source maps:
John E. O'Donnell and Associates; Auburn, Maine; Revised April 1, 2016



2020
Town of Farmington, NH

STRAFFORD

R-54



R-43

R-40

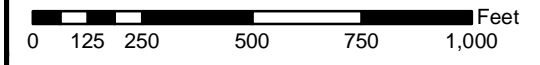
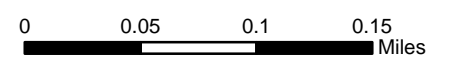


R-42

PROPERTY MAP FARMINGTON NEW HAMPSHIRE



GRID NORTH
NH State Plane
NAD 1983



Legend

- R-42 Current Map Sheet
- R-43 Adjacent Map Sheets
- Easements, ROWs
- NH Municipal Boundary
- 1 Subdivision Lot Number
- + Cemetery

**THIS MAP IS FOR ASSESSMENT PURPOSES ONLY.
IT IS NOT INTENDED FOR LEGAL DESCRIPTION
OR CONVEYANCE.**

Prepared by the **Strafford Regional Planning Commission**
150 Wakefield St. Suite 12 Rochester, NH 03867
T: (603) 994-3500 E: srpc@strafford.org

Date: 6/22/2020 Author: GIS Planner
Path: R:\M_Drive\Towns\Farmington\Tax_Maps\2020\MXD\R42_11x17.mxd

Original source maps:
John E. O'Donnell and Associates; Auburn, Maine; Revised April 1, 2016



2020
Town of Farmington, NH



R-43

PROPERTY MAP FARMINGTON NEW HAMPSHIRE



GRID NORTH
NH State Plane
NAD 1983

0 0.05 0.1 0.15 Miles

0 125 250 500 750 1,000 Feet

Legend

- R-43 Current Map Sheet
- R-44 Adjacent Map Sheets
- Easements, ROWs
- NH Municipal Boundary
- 1 Subdivision Lot Number
- + Cemetery

**THIS MAP IS FOR ASSESSMENT PURPOSES ONLY.
IT IS NOT INTENDED FOR LEGAL DESCRIPTION
OR CONVEYANCE.**

Prepared by the **Strafford Regional Planning Commission**
150 Wakefield St. Suite 12 Rochester, NH 03867
T: (603) 994-3500 E: srpc@strafford.org

Date: 6/22/2020 Author: GIS Planner
Path: R:\M_Drive\Towns\Farmington\Tax_Maps\2020\MXD\R43_11x17.mxd

Original source maps:
John E. O'Donnell and Associates; Auburn, Maine; Revised April 1, 2016



2020
Town of Farmington, NH



R-44

PROPERTY MAP FARMINGTON NEW HAMPSHIRE



GRID NORTH
NH State Plane
NAD 1983

0 0.05 0.1 0.15 Miles

0 125 250 500 750 1,000 Feet

Legend

- R-44 Current Map Sheet
- R-45 Adjacent Map Sheets
- Easements, ROWs
- NH Municipal Boundary
- 1 Subdivision Lot Number
- + Cemetery

**THIS MAP IS FOR ASSESSMENT PURPOSES ONLY.
IT IS NOT INTENDED FOR LEGAL DESCRIPTION
OR CONVEYANCE.**

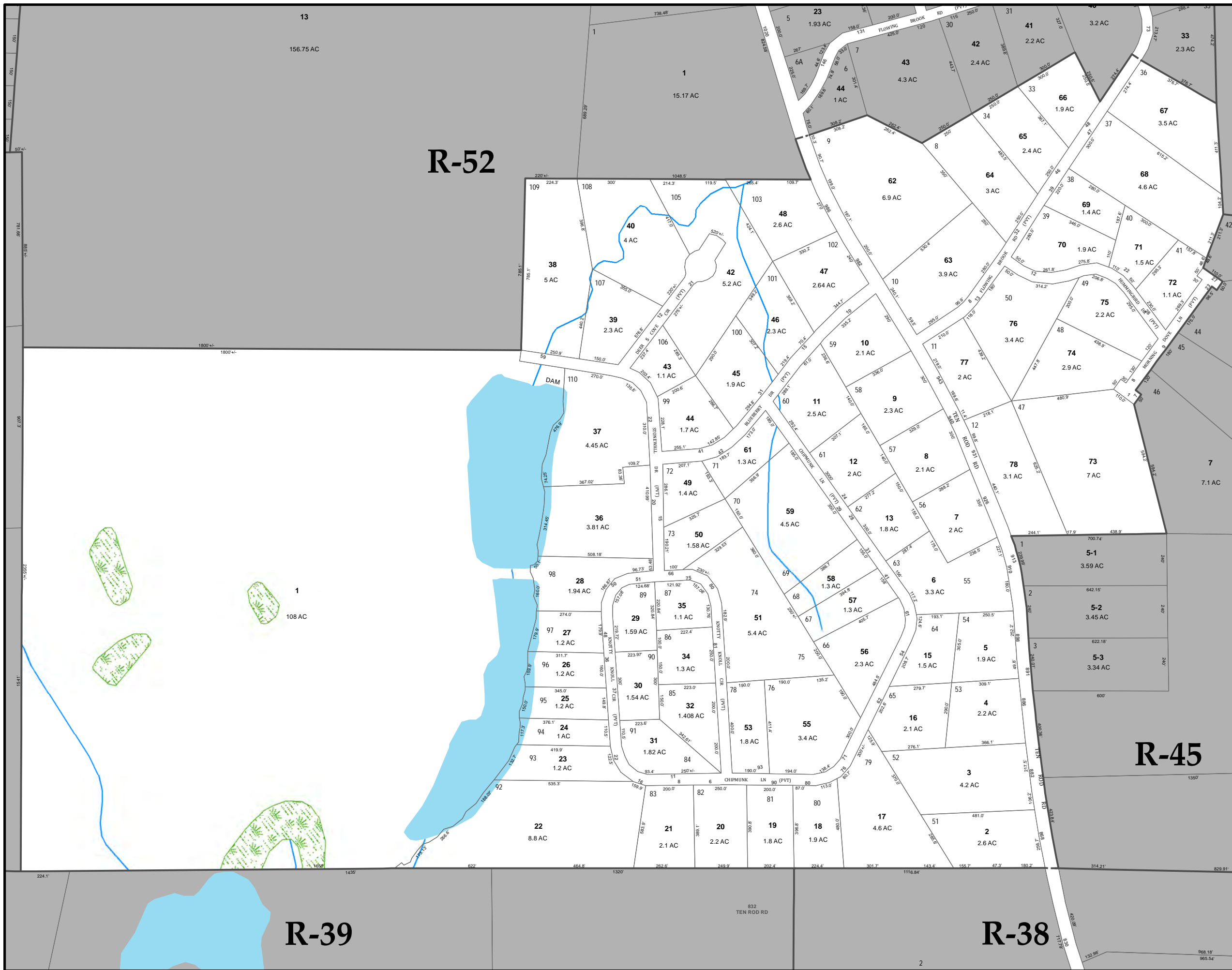
Prepared by the **Strafford Regional Planning Commission**
150 Wakefield St. Suite 12 Rochester, NH 03867
T: (603) 994-3500 E: srpc@strafford.org

Date: 6/22/2020 Author: GIS Planner
Path: R:\M_Drive\Towns\Farmington\Tax_Maps\2020\MXD\R44_11x17.mxd

Original source maps:
John E. O'Donnell and Associates; Auburn, Maine; Revised April 1, 2016



2020
Town of Farmington, NH

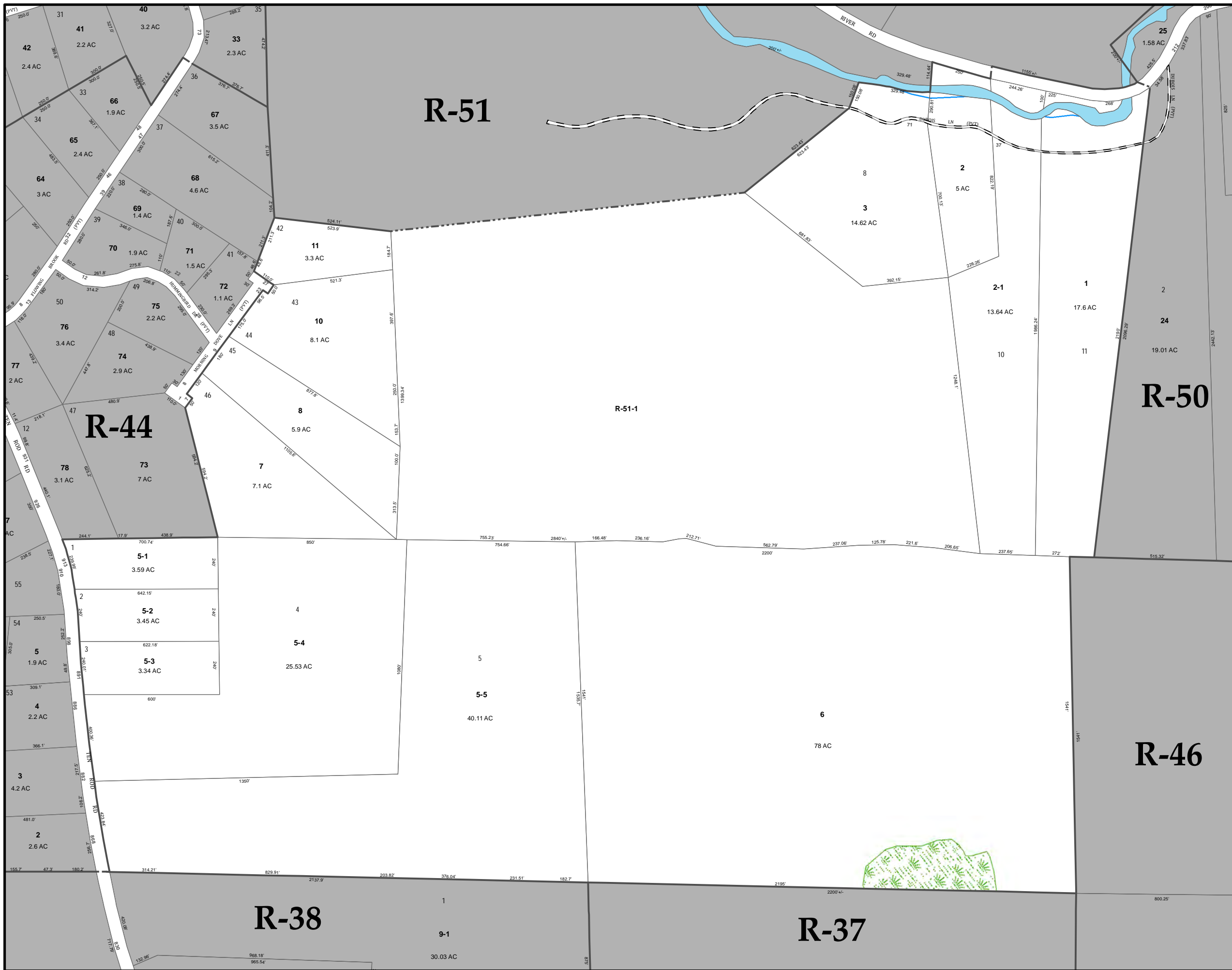


R-39

R-38

R-45

R-52

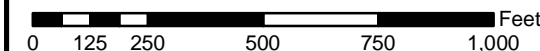



R-45

PROPERTY MAP FARMINGTON NEW HAMPSHIRE



GRID NORTH
NH State Plane
NAD 1983



Legend

- R-45 Current Map Sheet
- R-46 Adjacent Map Sheets
- Easements, ROWs
- NH Municipal Boundary
- 1 Subdivision Lot Number
- + Cemetery

**THIS MAP IS FOR ASSESSMENT PURPOSES ONLY.
IT IS NOT INTENDED FOR LEGAL DESCRIPTION
OR CONVEYANCE.**

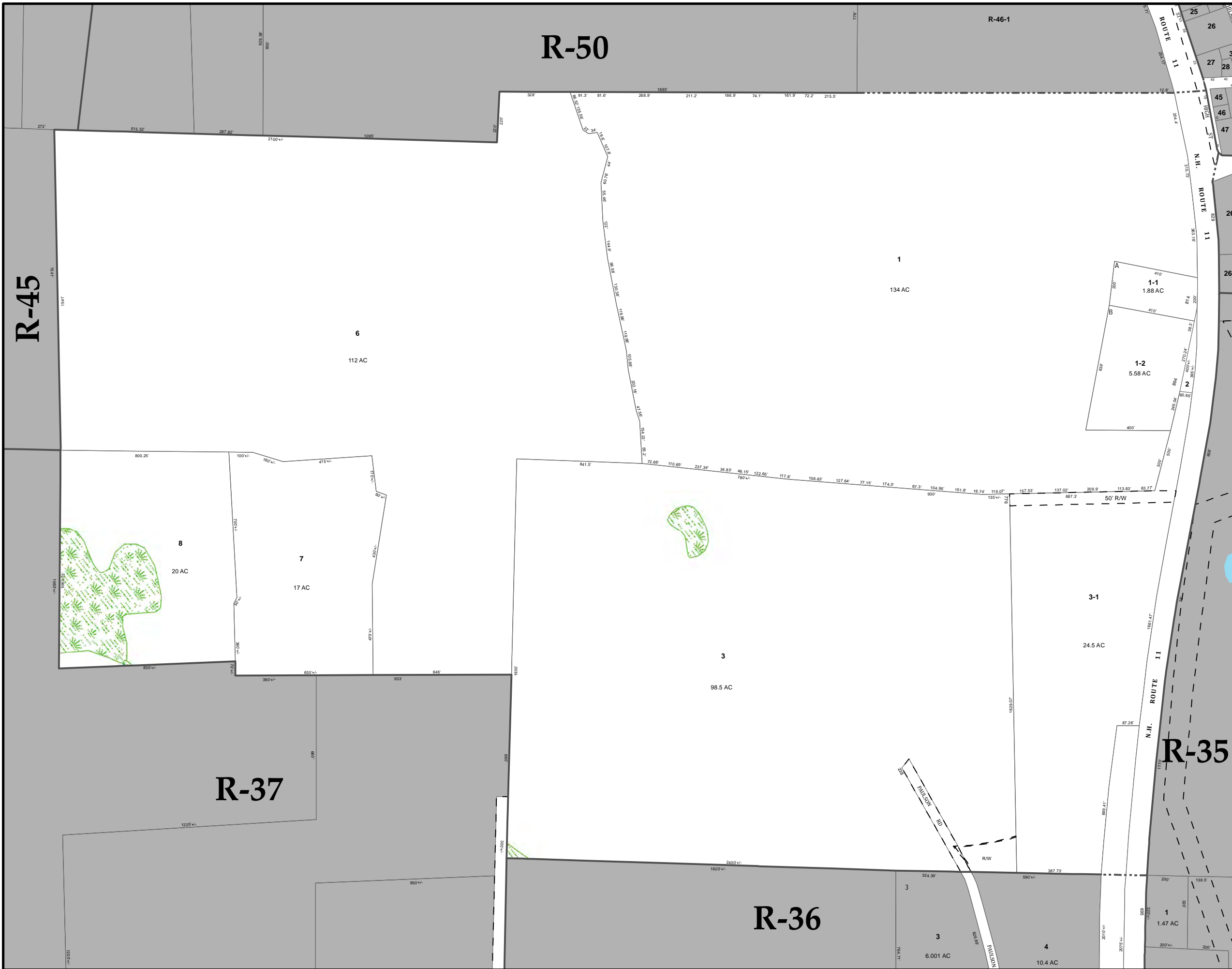
Prepared by the **Strafford Regional Planning Commission**
150 Wakefield St. Suite 12 Rochester, NH 03867
T: (603) 994-3500 E: srpc@strafford.org

Date: 6/22/2020 Author: GIS Planner
Path: R:\M_Drive\Towns\Farmington\Tax_Maps\2020\MXD\R45_11x17.mxd

Original source maps:
John E. O'Donnell and Associates; Auburn, Maine; Revised April 1, 2016



2020
Town of Farmington, NH



R-46



PROPERTY MAP

FARMINGTON

NEW HAMPSHIRE



GRID NORTH
NH State Plane
NAD 1983



Legend

- R-46 Current Map Sheet
- R-47 Adjacent Map Sheets
- Easements, ROWs
- NH Municipal Boundary
- 1 Subdivision Lot Number
- + Cemetery

**THIS MAP IS FOR ASSESSMENT PURPOSES ONLY.
IT IS NOT INTENDED FOR LEGAL DESCRIPTION
OR CONVEYANCE.**

Prepared by the **Strafford Regional Planning Commission**
150 Wakefield St. Suite 12 Rochester, NH 03867
T: (603) 994-3500 E: srpc@strafford.org

Date: 6/22/2020 Author: GIS Planner
Path: R:\M_Drive\Towns\Farmington\Tax_Maps\2020\MXD\R46_11x17.mxd

Original source maps:
John E. O'Donnell and Associates; Auburn, Maine; Revised April 1, 2016



2020
Town of Farmington, NH



R-47

PROPERTY MAP FARMINGTON NEW HAMPSHIRE



GRID NORTH
NH State Plane
NAD 1983

0 0.05 0.1 0.15 Miles

0 125 250 500 750 1,000 Feet

Legend

- R-47 Current Map Sheet
- R-48 Adjacent Map Sheets
- Easements, ROWs
- NH Municipal Boundary
- 1 Subdivision Lot Number
- + Cemetery

**THIS MAP IS FOR ASSESSMENT PURPOSES ONLY.
IT IS NOT INTENDED FOR LEGAL DESCRIPTION
OR CONVEYANCE.**

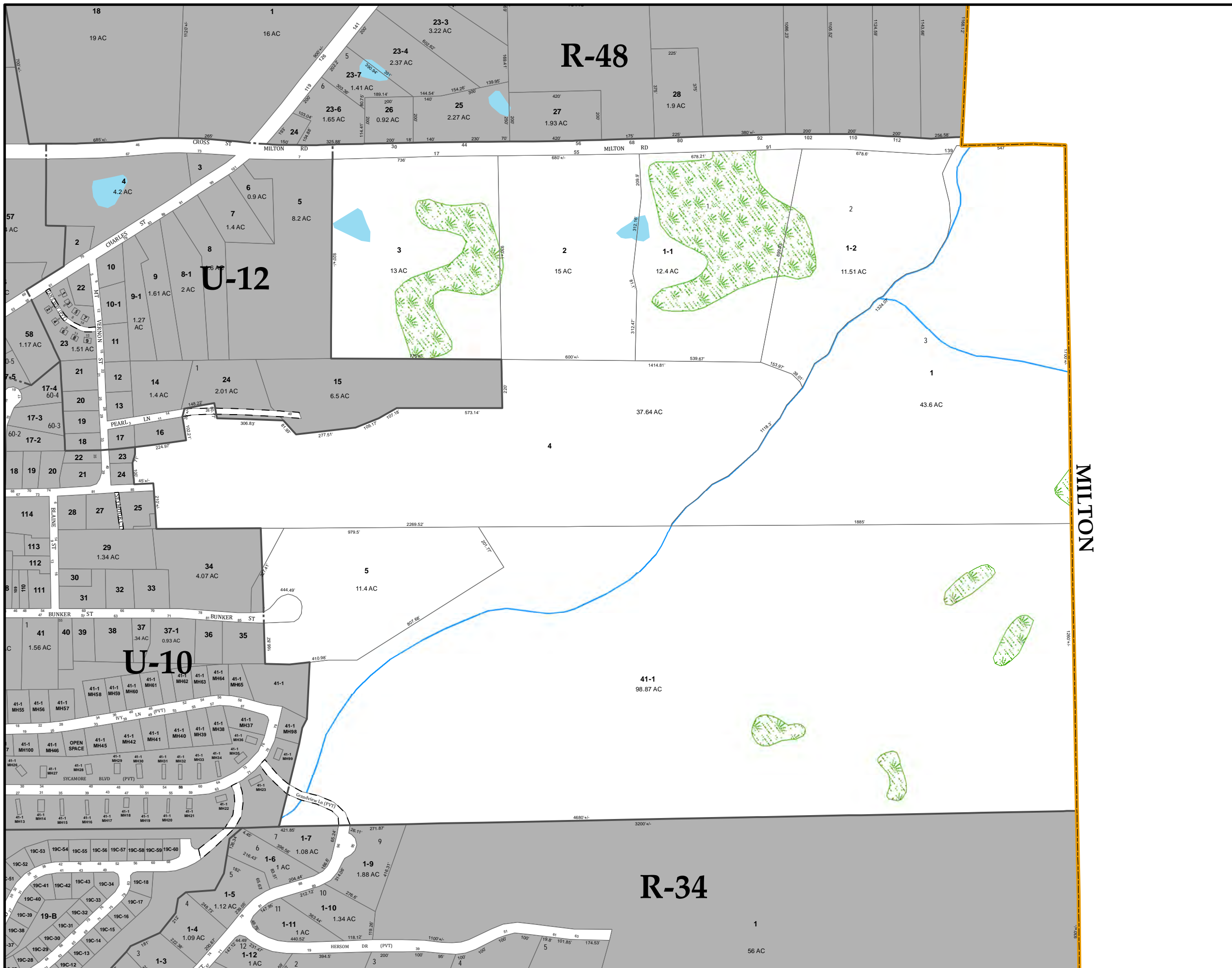
Prepared by the **Strafford Regional Planning Commission**
150 Wakefield St. Suite 12 Rochester, NH 03867
T: (603) 994-3500 E: srpc@strafford.org

Date: 6/22/2020 Author: GIS Planner
Path: R:\M_Drive\Towns\Farmington\Tax_Maps\2020\MXD\R47_11x17.mxd

Original source maps:
John E. O'Donnell and Associates; Auburn, Maine; Revised April 1, 2016



2020
Town of Farmington, NH





R-48

PROPERTY MAP FARMINGTON NEW HAMPSHIRE



GRID NORTH
NH State Plane
NAD 1983

0 0.05 0.1 0.15 Miles

0 125 250 500 750 1,000 Feet

Legend

- R-48 Current Map Sheet
- R-49 Adjacent Map Sheets
- Easements, ROWs
- NH Municipal Boundary
- 1 Subdivision Lot Number
- + Cemetery

**THIS MAP IS FOR ASSESSMENT PURPOSES ONLY.
IT IS NOT INTENDED FOR LEGAL DESCRIPTION
OR CONVEYANCE.**

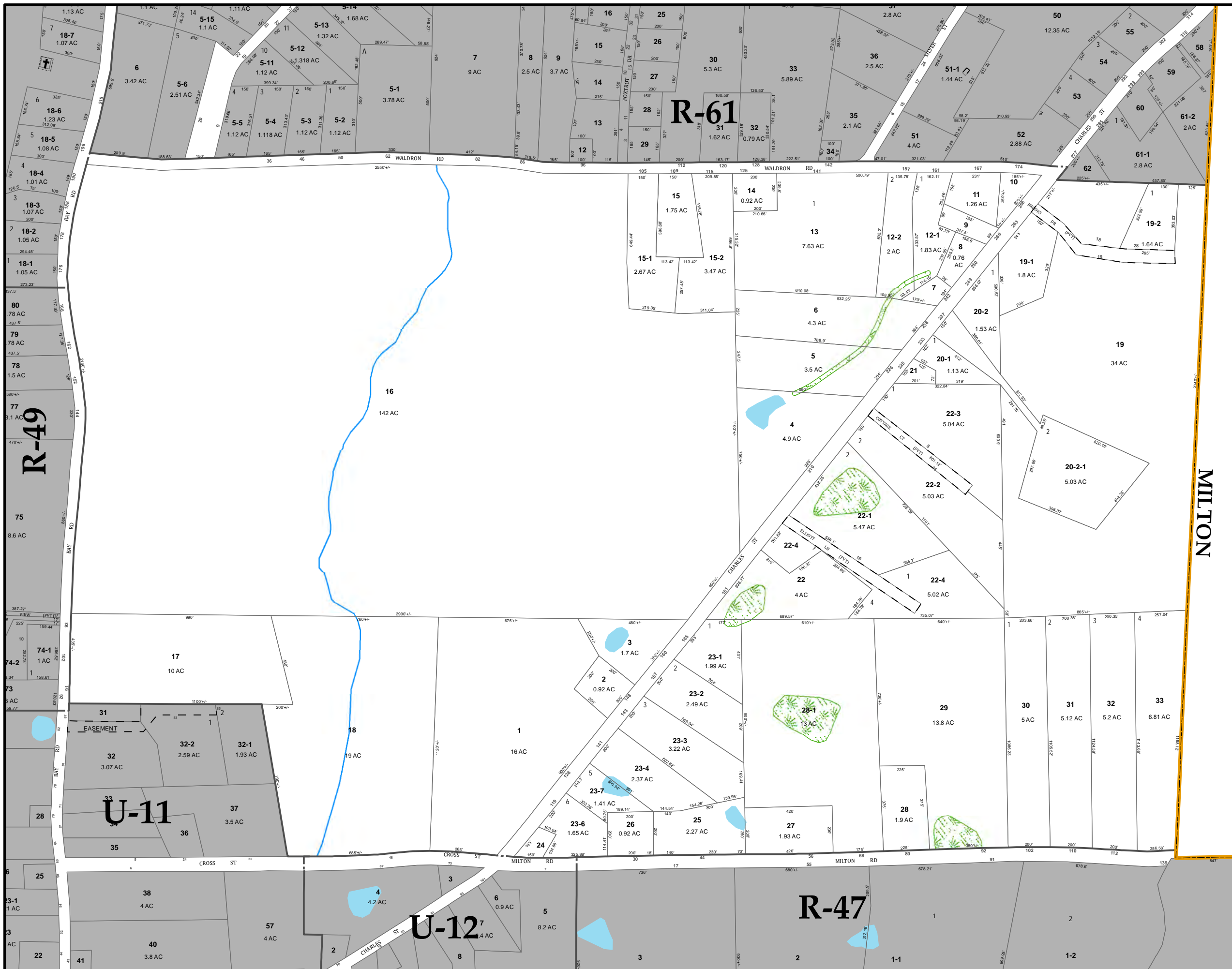
Prepared by the **Stafford Regional Planning Commission**
150 Wakefield St. Suite 12 Rochester, NH 03867
T: (603) 994-3500 E: srpc@stafford.org

Date: 6/22/2020 Author: GIS Planner
Path: R:\M_Drive\Town\Farmington\Tax_Maps\2020\MXD\R48_11x17.mxd

Original source maps:
John E. O'Donnell and Associates; Auburn, Maine; Revised April 1, 2016



2020
Town of Farmington, NH





R-49

PROPERTY MAP FARMINGTON NEW HAMPSHIRE



GRID NORTH
NH State Plane
NAD 1983

0 0.05 0.1 0.15 Miles

0 125 250 500 750 1,000 Feet

Legend

- R-49 Current Map Sheet
- R-50 Adjacent Map Sheets
- Easements, ROWs
- NH Municipal Boundary
- 1 Subdivision Lot Number
- + Cemetery

**THIS MAP IS FOR ASSESSMENT PURPOSES ONLY.
IT IS NOT INTENDED FOR LEGAL DESCRIPTION
OR CONVEYANCE.**

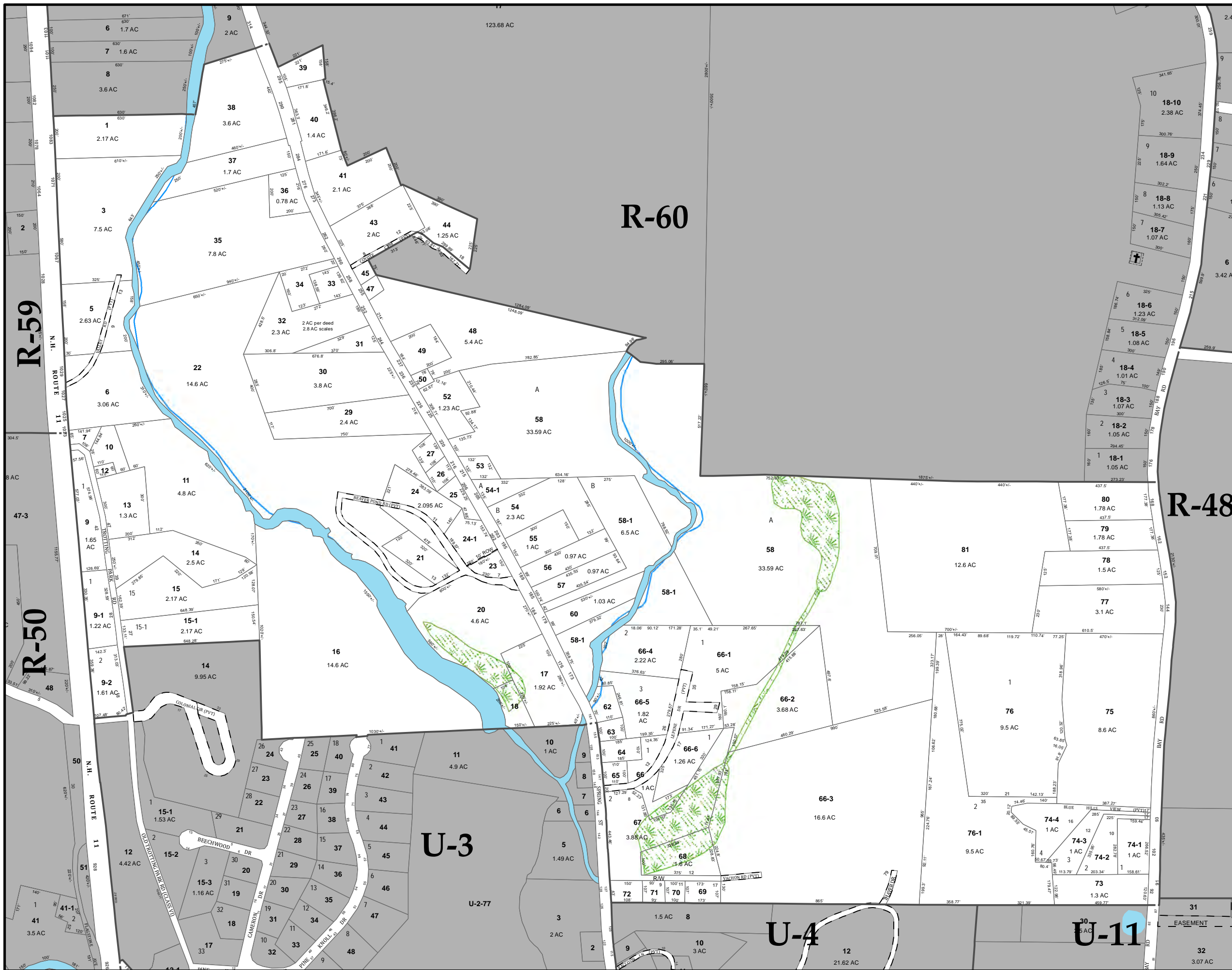
Prepared by the **Stafford Regional Planning Commission**
150 Wakefield St. Suite 12 Rochester, NH 03867
T: (603) 994-3500 E: srpc@stafford.org

Date: 6/29/2020 Author: GIS Planner
Path: R:\M_Drive\Towns\Farmington\Tax_Maps\2020\MXD\R49_11x17.mxd

Original source maps:
John E. O'Donnell and Associates; Auburn, Maine; Revised April 1, 2016



2020
Town of Farmington, NH





R-50

PROPERTY MAP FARMINGTON NEW HAMPSHIRE



GRID NORTH
NH State Plane
NAD 1983

0 0.05 0.1 0.15 Miles

0 125 250 500 750 1,000 Feet

Legend

- R-50 Current Map Sheet
- R-51 Adjacent Map Sheets
- Easements, ROWs
- NH Municipal Boundary
- 1 Subdivision Lot Number
- + Cemetery

**THIS MAP IS FOR ASSESSMENT PURPOSES ONLY.
IT IS NOT INTENDED FOR LEGAL DESCRIPTION
OR CONVEYANCE.**

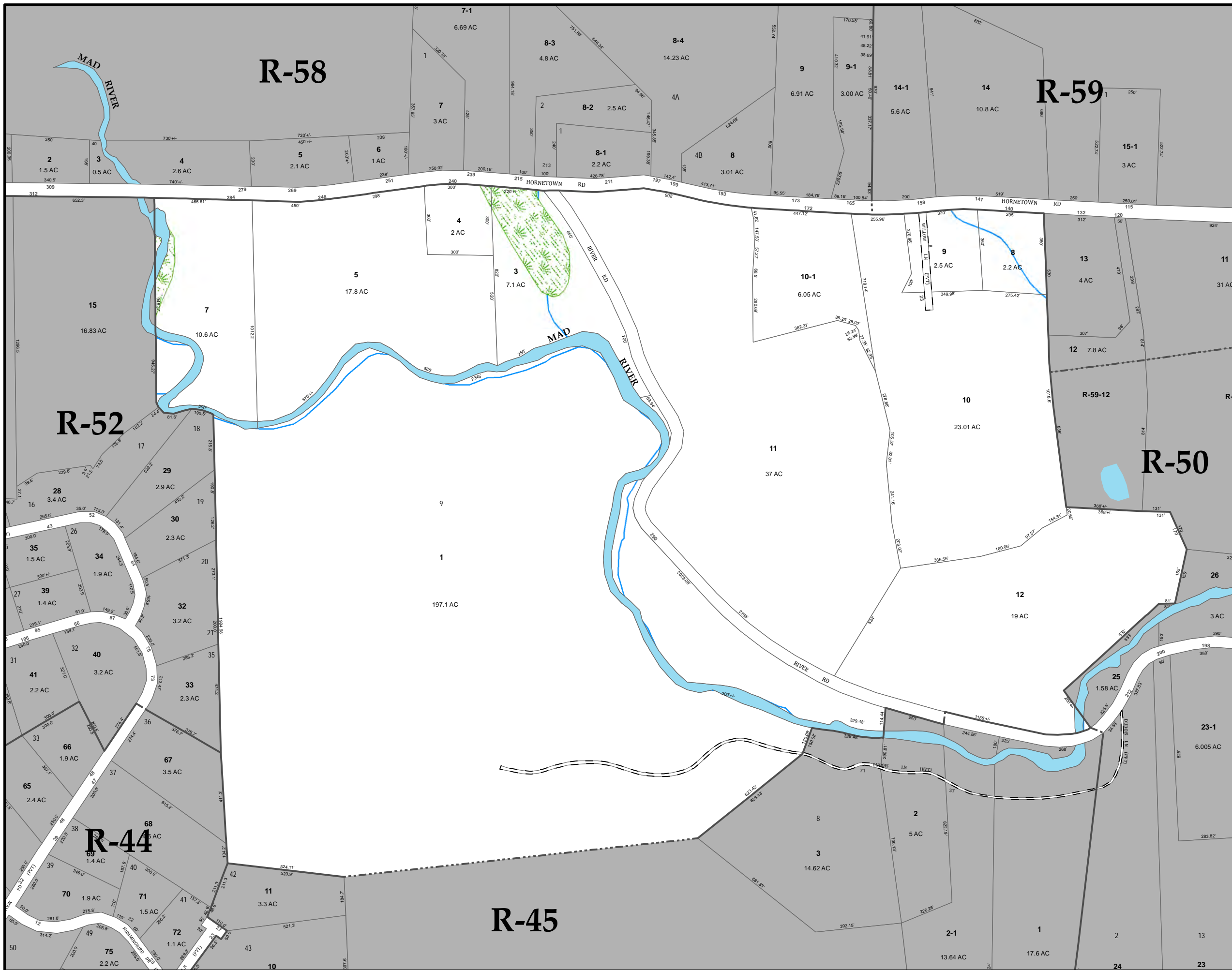
Prepared by the **Stafford Regional Planning Commission**
150 Wakefield St. Suite 12 Rochester, NH 03867
T: (603) 994-3500 E: srpc@stafford.org

Date: 6/29/2020 Author: GIS Planner
Path: R:\M_Drive\Towns\Farmington\Tax_Maps\2020\MXD\R50_11x17.mxd

Original source maps:
John E. O'Donnell and Associates; Auburn, Maine; Revised April 1, 2016



2020
Town of Farmington, NH

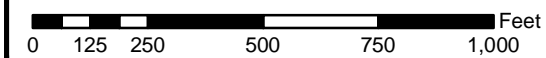


R-51

PROPERTY MAP FARMINGTON NEW HAMPSHIRE



GRID NORTH
NH State Plane
NAD 1983



Legend

- R-51 Current Map Sheet
- R-52 Adjacent Map Sheets
- Easements, ROWs
- NH Municipal Boundary
- 1 Subdivision Lot Number
- + Cemetery

**THIS MAP IS FOR ASSESSMENT PURPOSES ONLY.
IT IS NOT INTENDED FOR LEGAL DESCRIPTION
OR CONVEYANCE.**

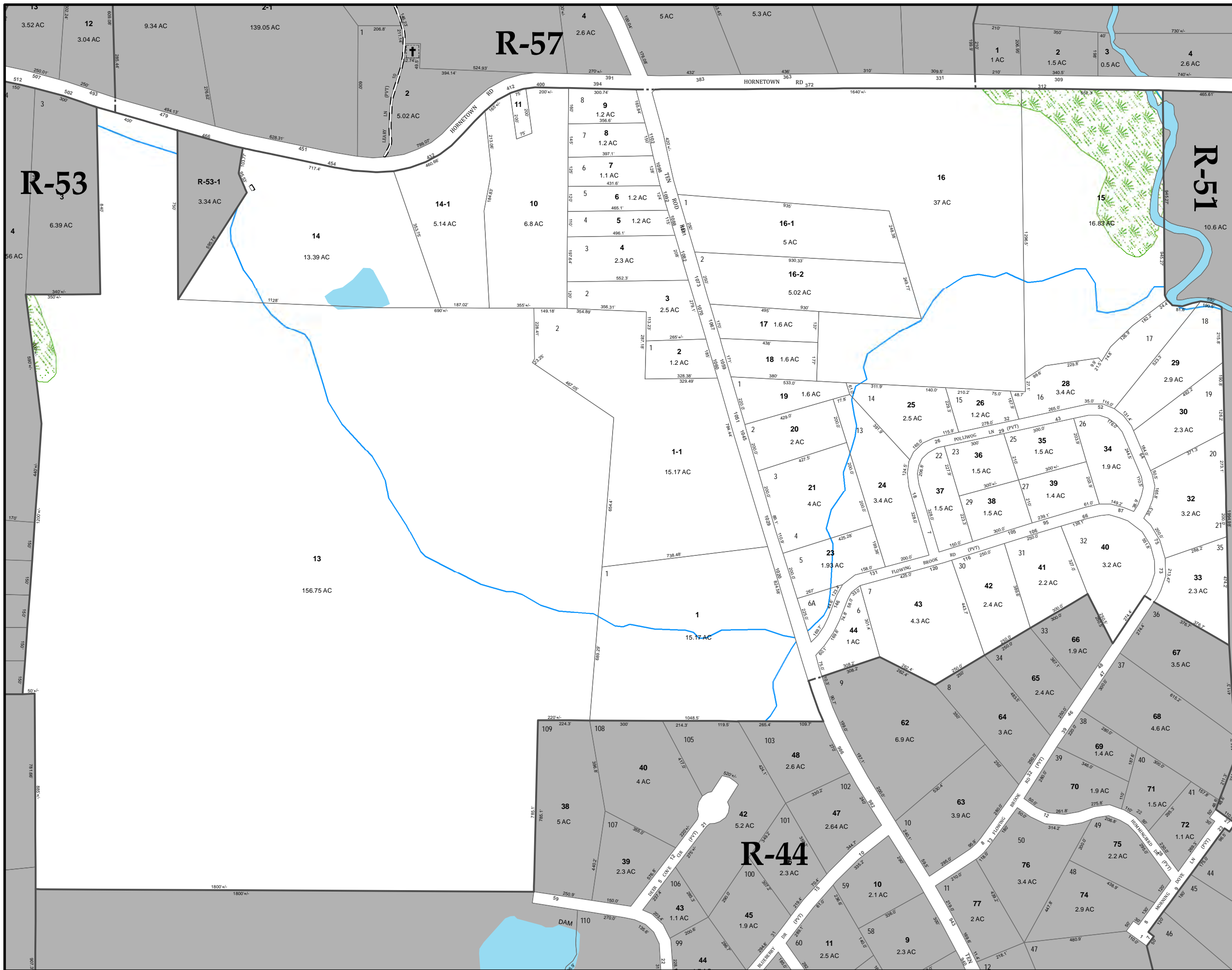
Prepared by the **Strafford Regional Planning Commission**
150 Wakefield St. Suite 12 Rochester, NH 03867
T: (603) 994-3500 E: srpc@strafford.org

Date: 6/22/2020 Author: GIS Planner
Path: R:\M_Drive\Towns\Farmington\Tax_Maps\2020\MXD\R51_11x17.mxd

Original source maps:
John E. O'Donnell and Associates; Auburn, Maine; Revised April 1, 2016



2020
Town of Farmington, NH



R-52

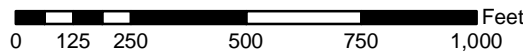

PROPERTY MAP

FARMINGTON

NEW HAMPSHIRE



GRID NORTH
NH State Plane
NAD 1983



Legend

- R-52 Current Map Sheet
- R-53 Adjacent Map Sheets
- Easements, ROWs
- NH Municipal Boundary
- 1 Subdivision Lot Number
- + Cemetery

THIS MAP IS FOR ASSESSMENT PURPOSES ONLY. IT IS NOT INTENDED FOR LEGAL DESCRIPTION OR CONVEYANCE.

Prepared by the **Stafford Regional Planning Commission**
150 Wakefield St. Suite 12 Rochester, NH 03867
T: (603) 994-3500 E: srpc@stafford.org

Date: 6/22/2020 Author: GIS Planner
Path: R:\M_Drive\Towns\Farmington\Tax_Maps\2020\MXD\R52_11x17.mxd

Original source maps:
John E. O'Donnell and Associates; Auburn, Maine; Revised April 1, 2016



2020
Town of Farmington, NH

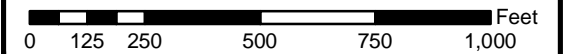
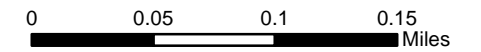


R-53

PROPERTY MAP FARMINGTON NEW HAMPSHIRE



GRID NORTH
NH State Plane
NAD 1983



Legend

- R-53 Current Map Sheet
- R-54 Adjacent Map Sheets
- Easements, ROWs
- NH Municipal Boundary
- 1 Subdivision Lot Number
- + Cemetery

**THIS MAP IS FOR ASSESSMENT PURPOSES ONLY.
IT IS NOT INTENDED FOR LEGAL DESCRIPTION
OR CONVEYANCE.**

Prepared by the **Strafford Regional Planning Commission**
150 Wakefield St. Suite 12 Rochester, NH 03867
T: (603) 994-3500 E: srpc@strafford.org

Date: 6/22/2020 Author: GIS Planner
Path: R:\M_Drive\Towns\Farmington\Tax_Maps\2020\MXD\R53_11x17.mxd

Original source maps:
John E. O'Donnell and Associates; Auburn, Maine; Revised April 1, 2016



2020
Town of Farmington, NH



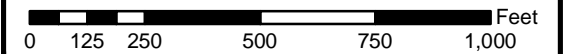
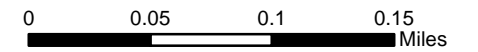


R-54

PROPERTY MAP FARMINGTON NEW HAMPSHIRE



GRID NORTH
NH State Plane
NAD 1983



Legend

- R-54 Current Map Sheet
- R-55 Adjacent Map Sheets
- Easements, ROWs
- NH Municipal Boundary
- 1 Subdivision Lot Number
- + Cemetery

**THIS MAP IS FOR ASSESSMENT PURPOSES ONLY.
IT IS NOT INTENDED FOR LEGAL DESCRIPTION
OR CONVEYANCE.**

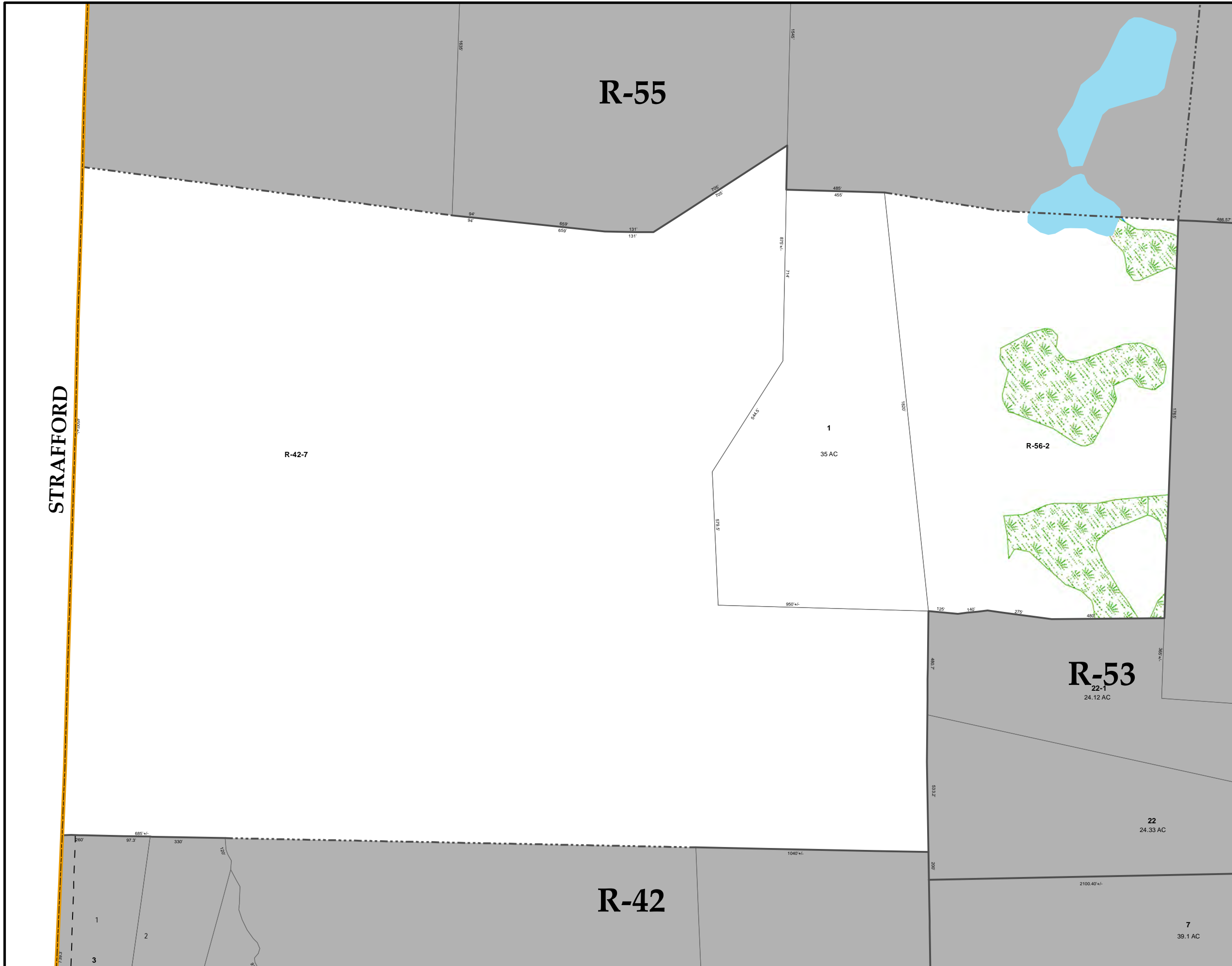
Prepared by the **Stafford Regional Planning Commission**
150 Wakefield St. Suite 12 Rochester, NH 03867
T: (603) 994-3500 E: srpc@stafford.org

Date: 6/22/2020 Author: GIS Planner
Path: R:\M_Drive\Towns\Farmington\Tax_Maps\2020\WXD\R54_11x17.mxd

Original source maps:
John E. O'Donnell and Associates; Auburn, Maine; Revised April 1, 2016



2020
Town of Farmington, NH



STAFFORD

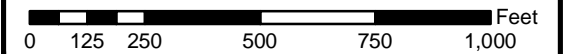
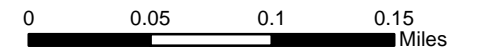


R-55

PROPERTY MAP FARMINGTON NEW HAMPSHIRE



GRID NORTH
NH State Plane
NAD 1983



Legend

- R-55 Current Map Sheet
- R-56 Adjacent Map Sheets
- Easements, ROWs
- NH Municipal Boundary
- 1 Subdivision Lot Number
- + Cemetery

**THIS MAP IS FOR ASSESSMENT PURPOSES ONLY.
IT IS NOT INTENDED FOR LEGAL DESCRIPTION
OR CONVEYANCE.**

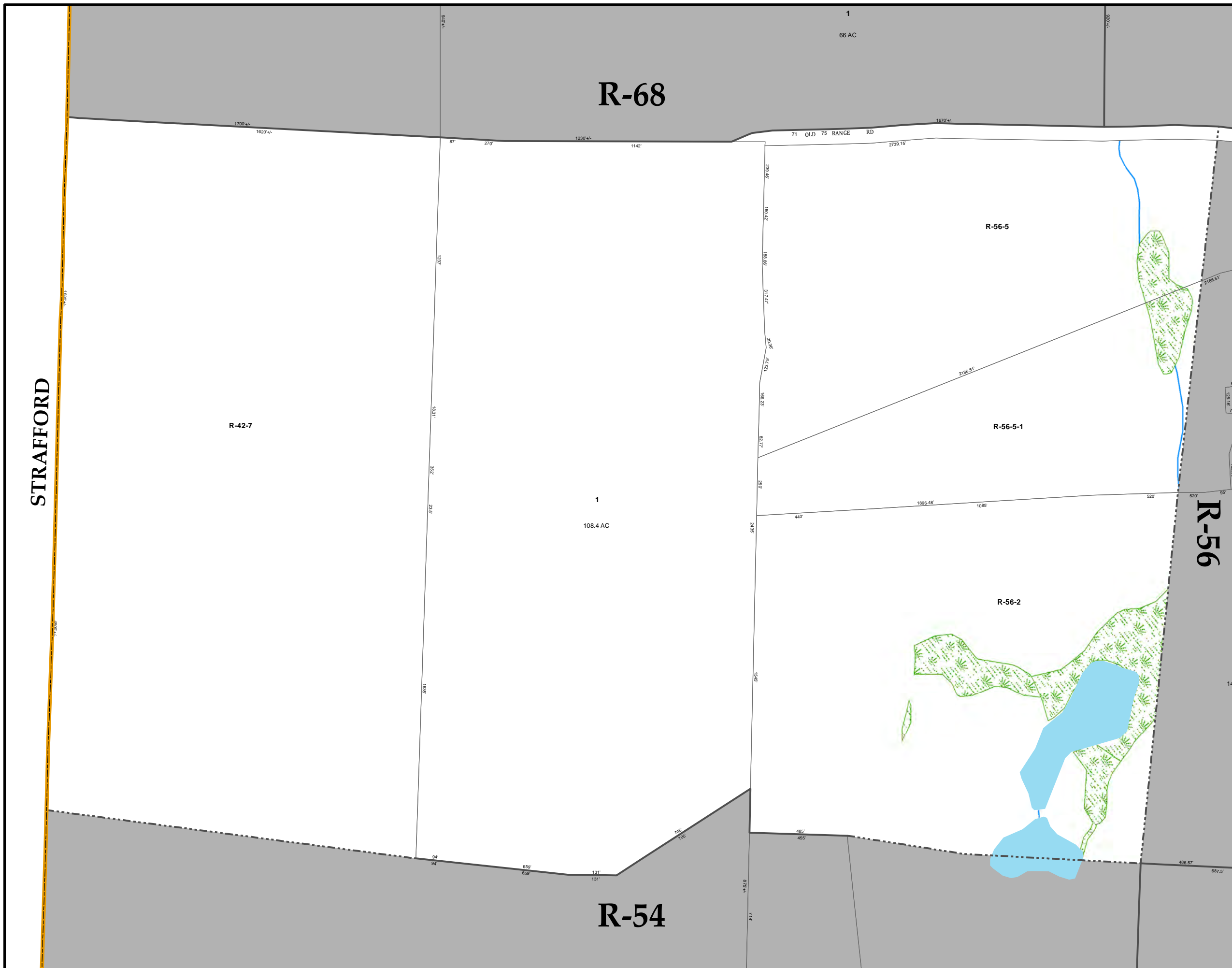
Prepared by the **Strafford Regional Planning Commission**
150 Wakefield St. Suite 12 Rochester, NH 03867
T: (603) 994-3500 E: srpc@strafford.org

Date: 6/22/2020 Author: GIS Planner
Path: R:\M_Drive\Town\Farmington\Tax_Maps\2020\MXD\R55_11x17.mxd

Original source maps:
John E. O'Donnell and Associates; Auburn, Maine; Revised April 1, 2016



2020
Town of Farmington, NH





R-56

PROPERTY MAP FARMINGTON NEW HAMPSHIRE



GRID NORTH
NH State Plane
NAD 1983

0 0.05 0.1 0.15 Miles

0 125 250 500 750 1,000 Feet

Legend

- R-56 Current Map Sheet
- R-57 Adjacent Map Sheets
- Easements, ROWs
- NH Municipal Boundary
- 1 Subdivision Lot Number
- + Cemetery

**THIS MAP IS FOR ASSESSMENT PURPOSES ONLY.
IT IS NOT INTENDED FOR LEGAL DESCRIPTION
OR CONVEYANCE.**

Prepared by the **Strafford Regional Planning Commission**
150 Wakefield St. Suite 12 Rochester, NH 03867
T: (603) 994-3500 E: srpc@strafford.org

Date: 6/22/2020 Author: GIS Planner
Path: R:\M_Drive\Towns\Farmington\Tax_Maps\2020\MXD\R56_11x17.mxd
Original source maps:
John E. O'Donnell and Associates; Auburn, Maine; Revised April 1, 2016



2020
Town of Farmington, NH





R-57

PROPERTY MAP FARMINGTON NEW HAMPSHIRE



GRID NORTH
NH State Plane
NAD 1983

0 0.06 0.12 0.18 Miles

0 155 310 620 930 1,240 Feet

Legend

- R-57 Current Map Sheet
- R-58 Adjacent Map Sheets
- Easements, ROWs
- NH Municipal Boundary
- 1 Subdivision Lot Number
- + Cemetery

**THIS MAP IS FOR ASSESSMENT PURPOSES ONLY.
IT IS NOT INTENDED FOR LEGAL DESCRIPTION
OR CONVEYANCE.**

Prepared by the **Strafford Regional Planning Commission**
150 Wakefield St. Suite 12 Rochester, NH 03867
T: (603) 994-3500 E: srpc@strafford.org

Date: 6/23/2020 Author: GIS Planner
Path: R:\M_Drive\Towns\Farmington\Tax_Maps\2020\MXD\R57_11x17.mxd

Original source maps:
John E. O'Donnell and Associates; Auburn, Maine; Revised April 1, 2016



2020
Town of Farmington, NH





R-58

PROPERTY MAP FARMINGTON NEW HAMPSHIRE



GRID NORTH
NH State Plane
NAD 1983

0 0.05 0.1 0.15 Miles

0 125 250 500 750 1,000 Feet

Legend

- R-58 Current Map Sheet
- R-59 Adjacent Map Sheets
- Easements, ROWs
- NH Municipal Boundary
- 1 Subdivision Lot Number
- + Cemetery

**THIS MAP IS FOR ASSESSMENT PURPOSES ONLY.
IT IS NOT INTENDED FOR LEGAL DESCRIPTION
OR CONVEYANCE.**

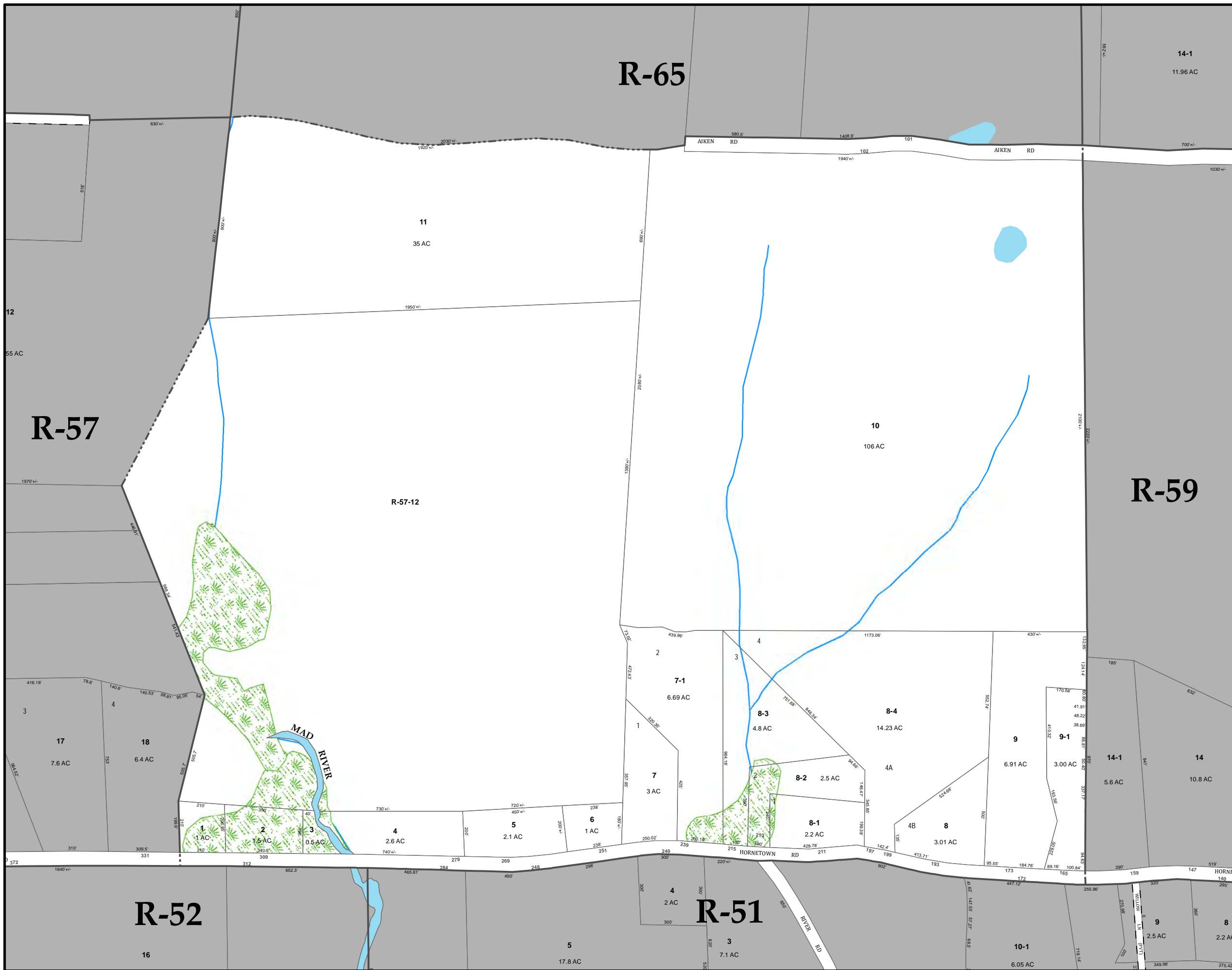
Prepared by the **Strafford Regional Planning Commission**
150 Wakefield St. Suite 12 Rochester, NH 03867
T: (603) 994-3500 E: srpc@strafford.org

Date: 6/23/2020 Author: GIS Planner
Path: R:\M_Drive\Towns\Farmington\Tax_Maps\2020\MXD\R58_11x17.mxd

Original source maps:
John E. O'Donnell and Associates; Auburn, Maine; Revised April 1, 2016



2020
Town of Farmington, NH







R-59

PROPERTY MAP FARMINGTON NEW HAMPSHIRE



GRID NORTH
NH State Plane
NAD 1983



Legend

- R-59 Current Map Sheet
- R-60 Adjacent Map Sheets
- Easements, ROWs
- NH Municipal Boundary
- 1 Subdivision Lot Number
- + Cemetery

**THIS MAP IS FOR ASSESSMENT PURPOSES ONLY.
IT IS NOT INTENDED FOR LEGAL DESCRIPTION
OR CONVEYANCE.**

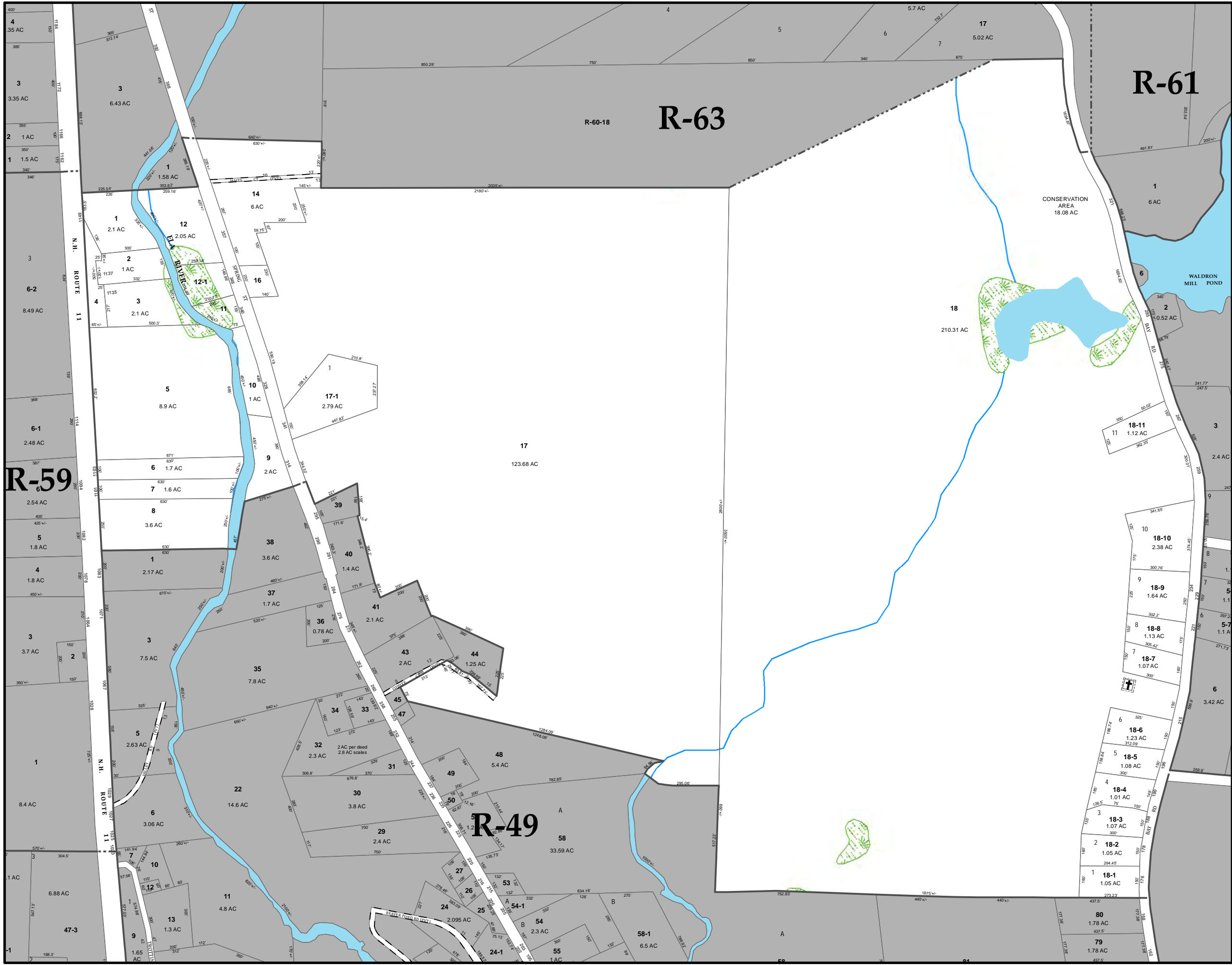
Prepared by the **Strafford Regional Planning Commission**
150 Wakefield St. Suite 12 Rochester, NH 03867
T: (603) 994-3500 E: srpc@strafford.org

Date: 6/23/2020 Author: GIS Planner
Path: R:\M_Drive\Towns\Farmington\Tax_Maps\2020\MXD\R59_11x17.mxd

Original source maps:
John E. O'Donnell and Associates; Auburn, Maine; Revised April 1, 2016



2020
Town of Farmington, NH



R-60

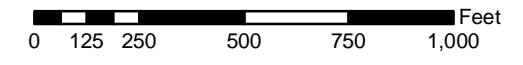
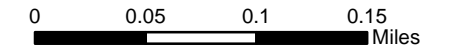
PROPERTY MAP

FARMINGTON

NEW HAMPSHIRE



GRID NORTH
NH State Plane
NAD 1983



Legend

- R-60 Current Map Sheet
- R-61 Adjacent Map Sheets
- Easements, ROWs
- NH Municipal Boundary
- 1 Subdivision Lot Number
- + Cemetery

THIS MAP IS FOR ASSESSMENT PURPOSES ONLY. IT IS NOT INTENDED FOR LEGAL DESCRIPTION OR CONVEYANCE.

Prepared by the **Strafford Regional Planning Commission**
150 Wakefield St. Suite 12 Rochester, NH 03867
T: (603) 994-3500 E: srpc@strafford.org

Date: 6/23/2020 Author: GIS Planner
Path: R:\M_Drive\Towns\Farmington\Tax_Maps\2020\MXD\R60_11x17.mxd

Original source maps:
John E. O'Donnell and Associates; Auburn, Maine; Revised April 1, 2016



2020
Town of Farmington, NH



R-61

PROPERTY MAP FARMINGTON NEW HAMPSHIRE



GRID NORTH
NH State Plane
NAD 1983

0 0.055 0.11 0.165 Miles

0 125 250 500 750 1,000 Feet

Legend

- R-61 Current Map Sheet
- R-62 Adjacent Map Sheets
- Easements, ROWs
- NH Municipal Boundary
- 1 Subdivision Lot Number
- + Cemetery

**THIS MAP IS FOR ASSESSMENT PURPOSES ONLY.
IT IS NOT INTENDED FOR LEGAL DESCRIPTION
OR CONVEYANCE.**

Prepared by the **Strafford Regional Planning Commission**
150 Wakefield St. Suite 12 Rochester, NH 03867
T: (603) 994-3500 E: srpc@strafford.org

Date: 6/23/2020 Author: GIS Planner
Path: R:\M_Drive\Towns\Farmington\Tax_Maps\2020\MXD\R61_11x17.mxd

Original source maps:
John E. O'Donnell and Associates; Auburn, Maine; Revised April 1, 2016

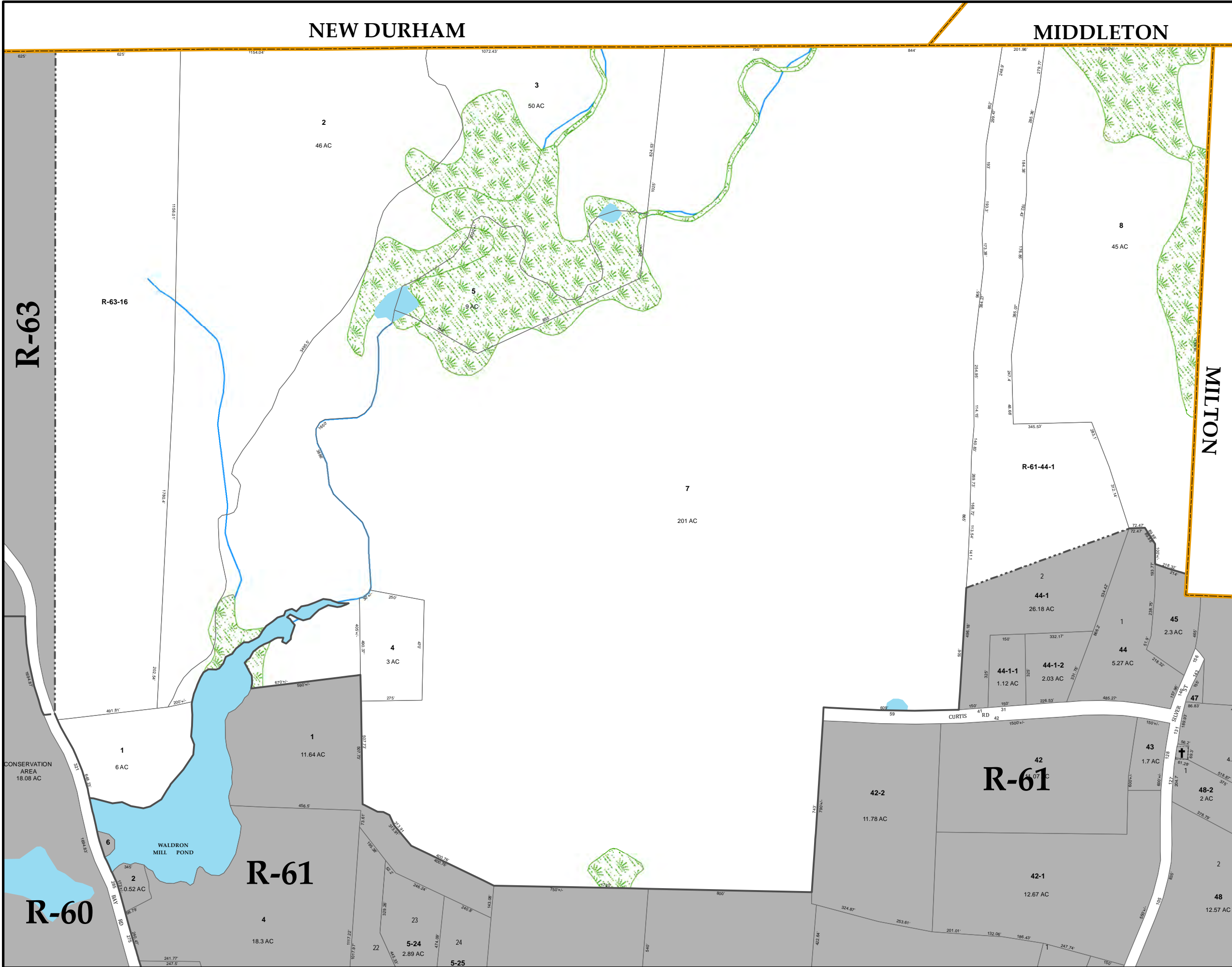


2020
Town of Farmington, NH



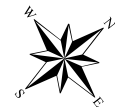
NEW DURHAM

MIDDLETON

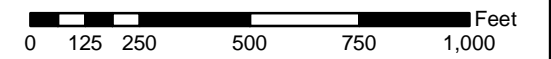
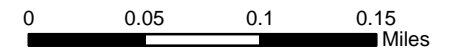


R-62

PROPERTY MAP FARMINGTON NEW HAMPSHIRE



GRID NORTH
NH State Plane
NAD 1983



Legend

- R-62 Current Map Sheet
- R-63 Adjacent Map Sheets
- Easements, ROWs
- NH Municipal Boundary
- 1 Subdivision Lot Number
- + Cemetery

**THIS MAP IS FOR ASSESSMENT PURPOSES ONLY.
IT IS NOT INTENDED FOR LEGAL DESCRIPTION
OR CONVEYANCE.**

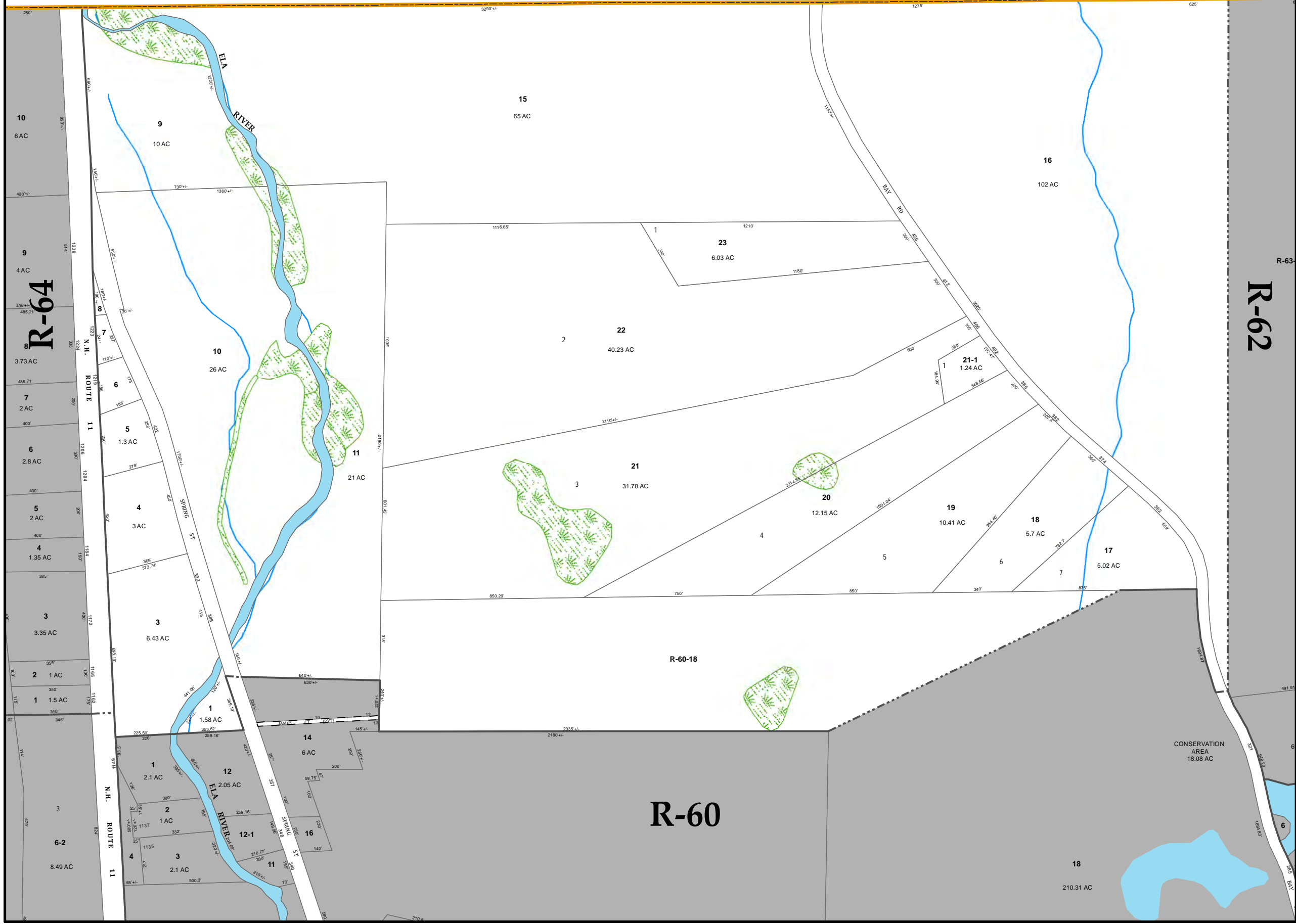
Prepared by the **Strafford Regional Planning Commission**
150 Wakefield St. Suite 12 Rochester, NH 03867
T: (603) 994-3500 E: srpc@strafford.org

Date: 6/23/2020 Author: GIS Planner
Path: R:\M_Drive\Town\Farmington\Tax_Maps\2020\MXD\R62_11x17.mxd

Original source maps:
John E. O'Donnell and Associates; Auburn, Maine; Revised April 1, 2016

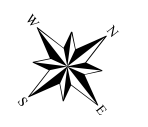


NEW DURHAM

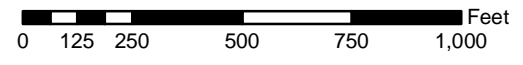
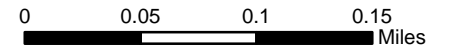


R-63

PROPERTY MAP FARMINGTON NEW HAMPSHIRE



GRID NORTH
NH State Plane
NAD 1983



Legend

- R-63 Current Map Sheet
- R-64 Adjacent Map Sheets
- Easements, ROWs
- NH Municipal Boundary
- 1 Subdivision Lot Number
- + Cemetery

**THIS MAP IS FOR ASSESSMENT PURPOSES ONLY.
IT IS NOT INTENDED FOR LEGAL DESCRIPTION
OR CONVEYANCE.**

Prepared by the **Strafford Regional Planning Commission**
150 Wakefield St. Suite 12 Rochester, NH 03867
T: (603) 994-3500 E: srpc@strafford.org

Date: 6/23/2020 Author: GIS Planner
Path: R:\M_Drive\Towns\Farmington\Tax_Maps\2020\MXD\R63_11x17.mxd

Original source maps:
John E. O'Donnell and Associates; Auburn, Maine; Revised April 1, 2016



2020
Town of Farmington, NH



R-64

PROPERTY MAP FARMINGTON NEW HAMPSHIRE



GRID NORTH
NH State Plane
NAD 1983

0 0.05 0.1 0.15 Miles

0 125 250 500 750 1,000 Feet

Legend

- R-64 Current Map Sheet
- R-65 Adjacent Map Sheets
- Easements, ROWs
- NH Municipal Boundary
- 1 Subdivision Lot Number
- + Cemetery

**THIS MAP IS FOR ASSESSMENT PURPOSES ONLY.
IT IS NOT INTENDED FOR LEGAL DESCRIPTION
OR CONVEYANCE.**

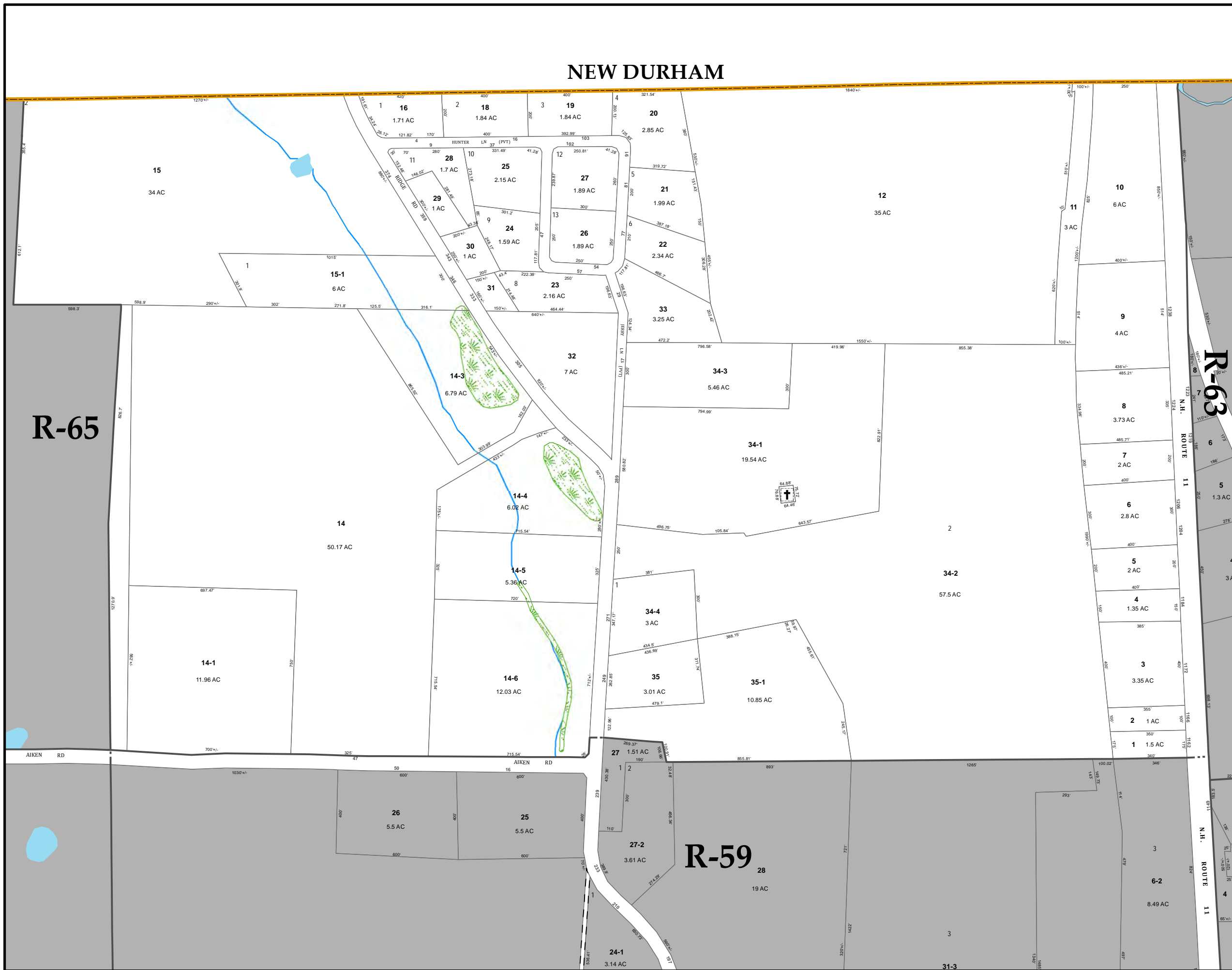
Prepared by the **Strafford Regional Planning Commission**
150 Wakefield St. Suite 12 Rochester, NH 03867
T: (603) 994-3500 E: srpc@strafford.org

Date: 6/23/2020 Author: GIS Planner
Path: R:\M_Drive\Towns\Farmington\Tax_Maps\2020\MXD\R64_11x17.mxd

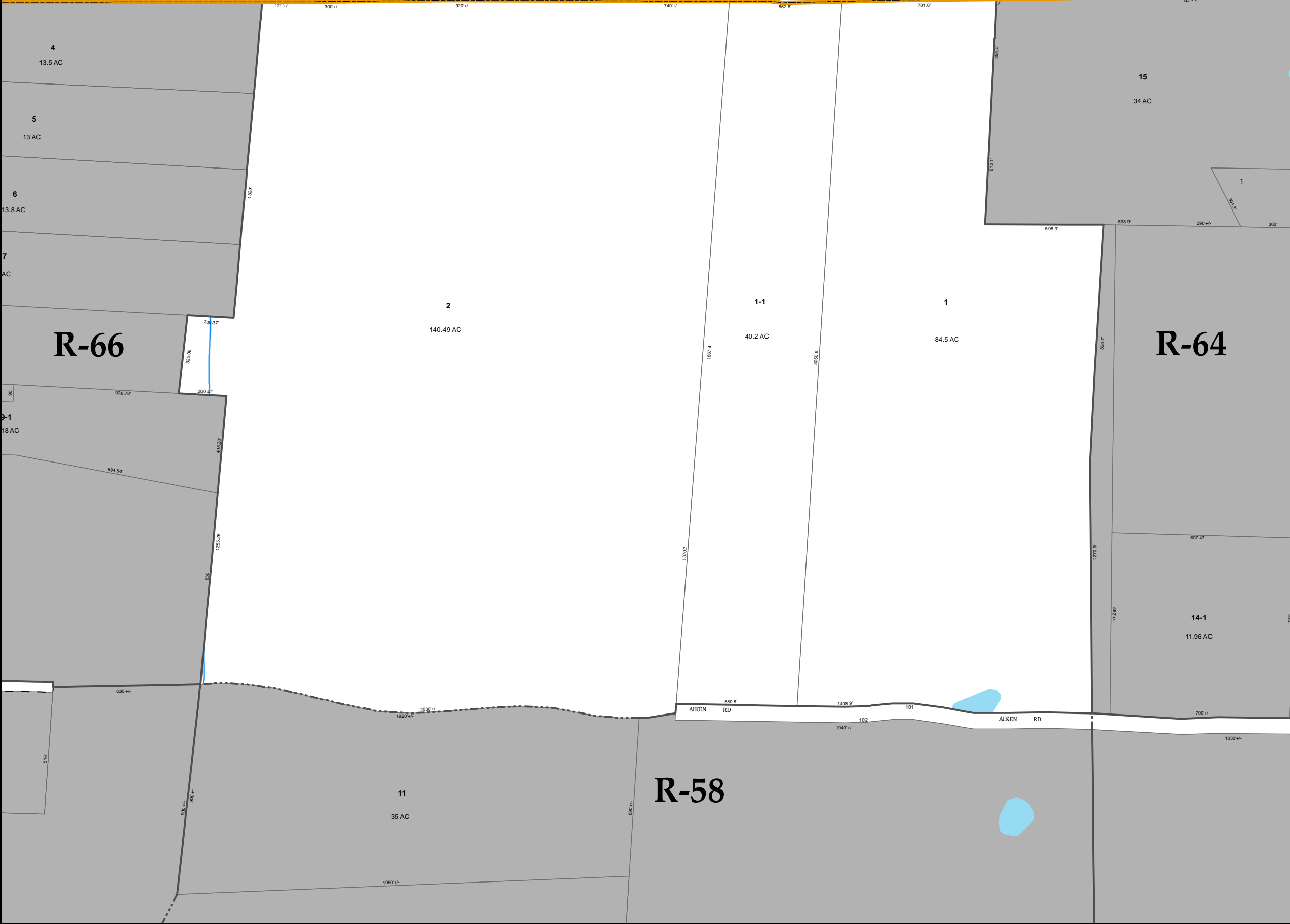
Original source maps:
John E. O'Donnell and Associates; Auburn, Maine; Revised April 1, 2016



2020
Town of Farmington, NH



NEW DURHAM

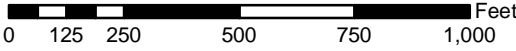



R-65

PROPERTY MAP
FARMINGTON
 NEW HAMPSHIRE



GRID NORTH
 NH State Plane
 NAD 1983



Legend

- R-65 Current Map Sheet
- R-66 Adjacent Map Sheets
- Easements, ROWs
- NH Municipal Boundary
- 1 Subdivision Lot Number
- + Cemetery

THIS MAP IS FOR ASSESSMENT PURPOSES ONLY. IT IS NOT INTENDED FOR LEGAL DESCRIPTION OR CONVEYANCE.

Prepared by the **Strafford Regional Planning Commission**
 150 Wakefield St. Suite 12 Rochester, NH 03867
 T: (603) 994-3500 E: srpc@strafford.org

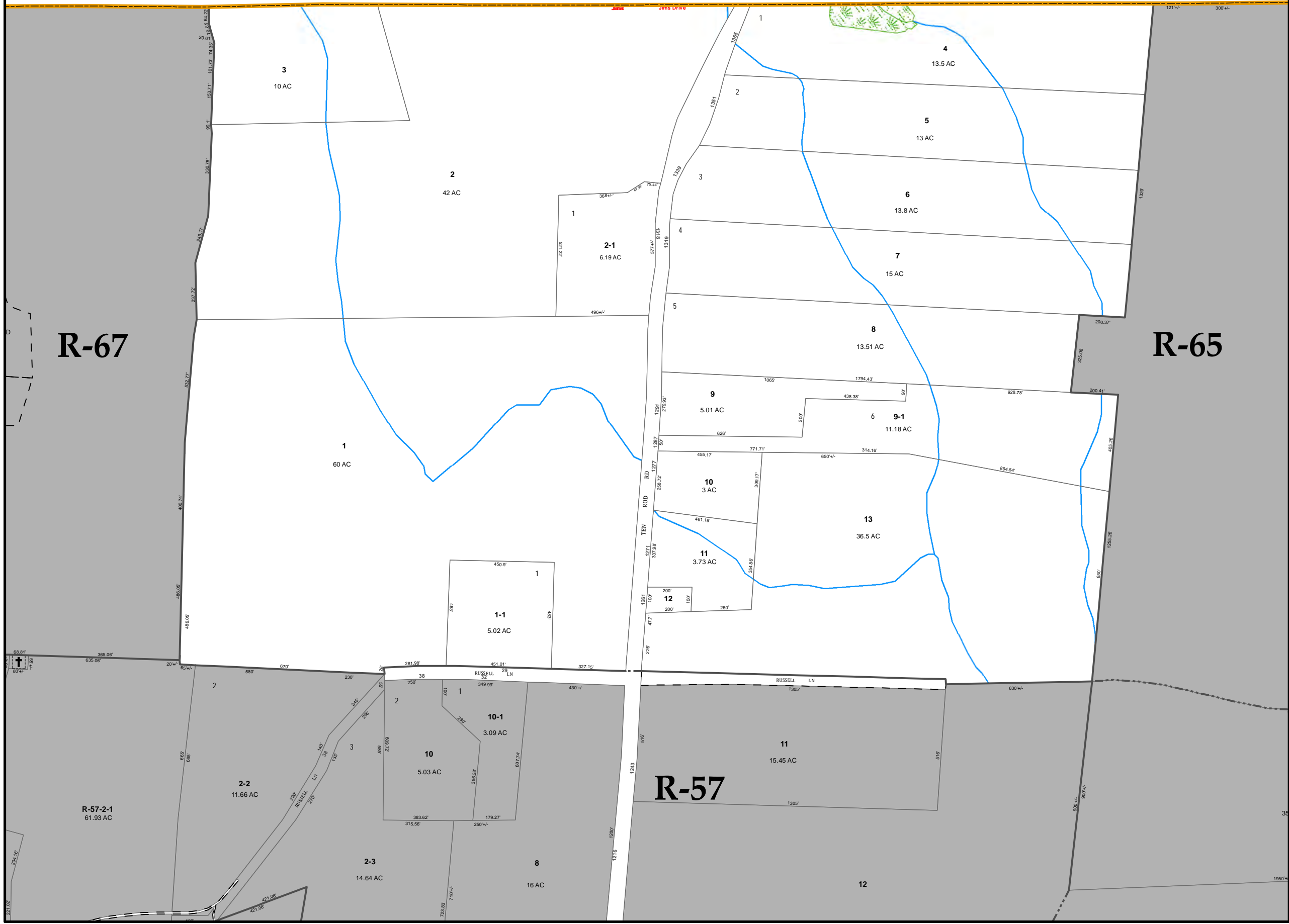
Date: 6/23/2020 Author: GIS Planner
 Path: R:\M_Drive\Towns\Farmington\Tax_Maps\2020\MXD\R65_11x17.mxd

Original source maps:
 John E. O'Donnell and Associates; Auburn, Maine; Revised April 1, 2016



2020
 Town of Farmington, NH

NEW DURHAM

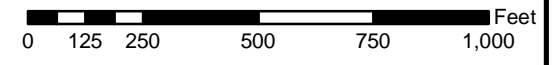
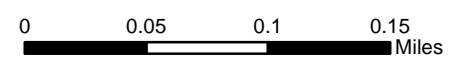


R-66

PROPERTY MAP FARMINGTON NEW HAMPSHIRE



GRID NORTH
NH State Plane
NAD 1983



Legend

- R-66 Current Map Sheet
- R-67 Adjacent Map Sheets
- Easements, ROWs
- NH Municipal Boundary
- 1 Subdivision Lot Number
- + Cemetery

**THIS MAP IS FOR ASSESSMENT PURPOSES ONLY.
IT IS NOT INTENDED FOR LEGAL DESCRIPTION
OR CONVEYANCE.**

Prepared by the **Strafford Regional Planning Commission**
150 Wakefield St. Suite 12 Rochester, NH 03867
T: (603) 994-3500 E: srpc@strafford.org

Date: 6/23/2020 Author: GIS Planner
Path: R:\M_Drive\Towns\Farmington\Tax_Maps\2020\MXD\R66_11x17.mxd

Original source maps:
John E. O'Donnell and Associates; Auburn, Maine; Revised April 1, 2016



2020
Town of Farmington, NH



R-67

PROPERTY MAP FARMINGTON NEW HAMPSHIRE



GRID NORTH
NH State Plane
NAD 1983

0 0.05 0.1 0.15 Miles

0 125 250 500 750 1,000 Feet

Legend

- R-67 Current Map Sheet
- R-68 Adjacent Map Sheets
- Easements, ROWs
- NH Municipal Boundary
- 1 Subdivision Lot Number
- + Cemetery

**THIS MAP IS FOR ASSESSMENT PURPOSES ONLY.
IT IS NOT INTENDED FOR LEGAL DESCRIPTION
OR CONVEYANCE.**

Prepared by the **Strafford Regional Planning Commission**
150 Wakefield St. Suite 12 Rochester, NH 03867
T: (603) 994-3500 E: srpc@strafford.org

Date: 6/23/2020 Author: GIS Planner
Path: R:\M_Drive\Towns\Farmington\Tax_Maps\2020\MXD\R67_11x17.mxd

Original source maps:
John E. O'Donnell and Associates; Auburn, Maine; Revised April 1, 2016



2020
Town of Farmington, NH

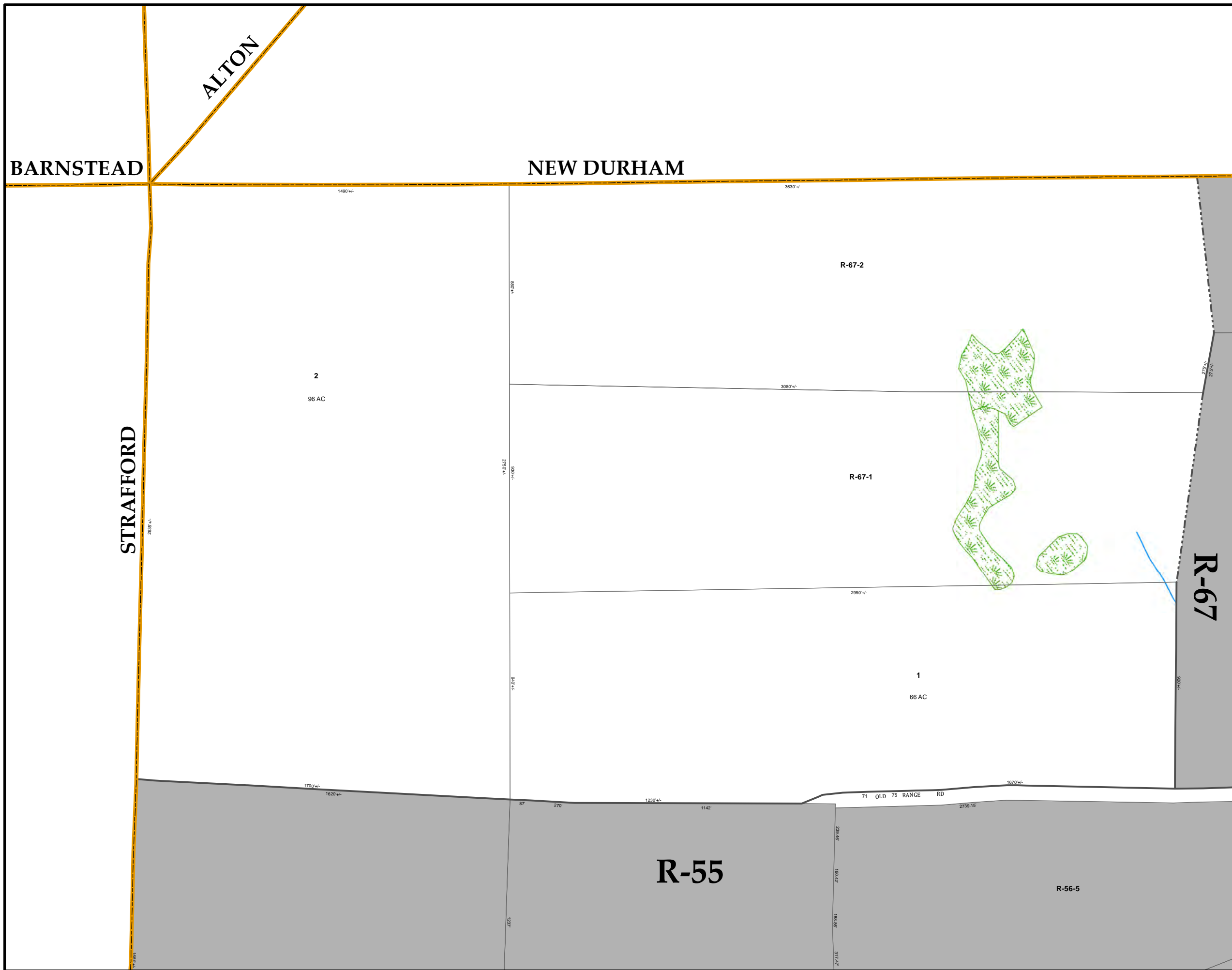
NEW DURHAM



R-68

R-66

R-56

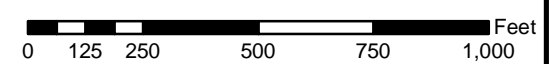



R-68

PROPERTY MAP FARMINGTON NEW HAMPSHIRE



GRID NORTH
NH State Plane
NAD 1983



Legend

- R-68 Current Map Sheet
- Adjacent Map Sheets
- Easements, ROWs
- NH Municipal Boundary
- 1 Subdivision Lot Number
- + Cemetery

**THIS MAP IS FOR ASSESSMENT PURPOSES ONLY.
IT IS NOT INTENDED FOR LEGAL DESCRIPTION
OR CONVEYANCE.**

Prepared by the **Stafford Regional Planning Commission**
150 Wakefield St. Suite 12 Rochester, NH 03867
T: (603) 994-3500 E: srpc@stafford.org

Date: 6/23/2020 Author: GIS Planner
Path: R:\M_Drive\Towns\Farmington\Tax_Maps\2020\MXD\R68_11x17.mxd
Original source maps:
John E. O'Donnell and Associates; Auburn, Maine; Revised April 1, 2016



2020
Town of Farmington, NH



U-1

PROPERTY MAP FARMINGTON NEW HAMPSHIRE



GRID NORTH
NH State Plane
NAD 1983

0 0.025 0.05 0.075 0.1 Miles

0 62.5 125 250 375 500 Feet

Legend

- U-1 Current Map Sheet
- U-2 Adjacent Map Sheets
- Easements, ROWs
- NH Municipal Boundary
- 1 Subdivision Lot Number
- + Cemetery

**THIS MAP IS FOR ASSESSMENT PURPOSES ONLY.
IT IS NOT INTENDED FOR LEGAL DESCRIPTION
OR CONVEYANCE.**

Prepared by the **Strafford Regional Planning Commission**
150 Wakefield St. Suite 12 Rochester, NH 03867
T: (603) 994-3500 E: srpc@strafford.org

Date: 6/23/2020 Author: GIS Planner
Path: R:\M_Drive\Towns\Farmington\Tax_Maps\2020\MXD\U01_11x17.mxd

Original source maps:
John E. O'Donnell and Associates; Auburn, Maine; Revised April 1, 2016



2020
Town of Farmington, NH



R-46

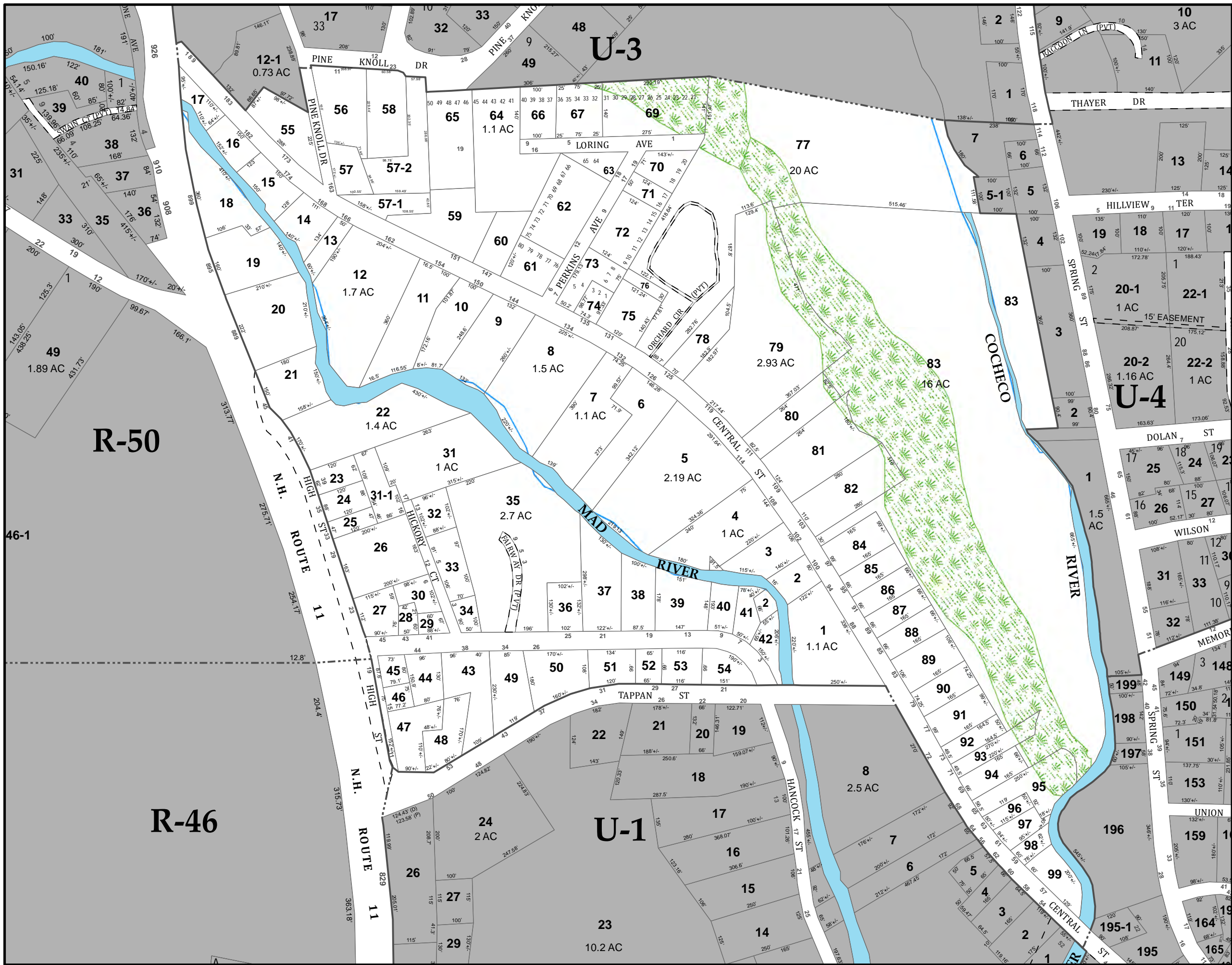
U-2

R-35

U-5

U-6

Public Service Co. Of N.H.

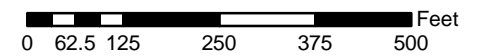



U-2

PROPERTY MAP FARMINGTON NEW HAMPSHIRE



GRID NORTH
NH State Plane
NAD 1983



Legend

- U-2 Current Map Sheet
- U-3 Adjacent Map Sheets
- Easements, ROWs
- NH Municipal Boundary
- 1 Subdivision Lot Number
- + Cemetery

**THIS MAP IS FOR ASSESSMENT PURPOSES ONLY.
IT IS NOT INTENDED FOR LEGAL DESCRIPTION
OR CONVEYANCE.**

Prepared by the **Stafford Regional Planning Commission**
150 Wakefield St. Suite 12 Rochester, NH 03867
T: (603) 994-3500 E: srpc@stafford.org

Date: 6/23/2020 Author: GIS Planner
Path: R:\M_Drive\Towns\Farmington\Tax_Maps\2020\MXD\U02_11x17.mxd

Original source maps:
John E. O'Donnell and Associates; Auburn, Maine; Revised April 1, 2016



2020
Town of Farmington, NH



U-3

PROPERTY MAP FARMINGTON NEW HAMPSHIRE



GRID NORTH
NH State Plane
NAD 1983

0 0.025 0.05 0.075 Miles

0 62.5 125 250 375 500 Feet

Legend

- U-3 Current Map Sheet
- U-4 Adjacent Map Sheets
- Easements, ROWs
- NH Municipal Boundary
- 1 Subdivision Lot Number
- + Cemetery

**THIS MAP IS FOR ASSESSMENT PURPOSES ONLY.
IT IS NOT INTENDED FOR LEGAL DESCRIPTION
OR CONVEYANCE.**

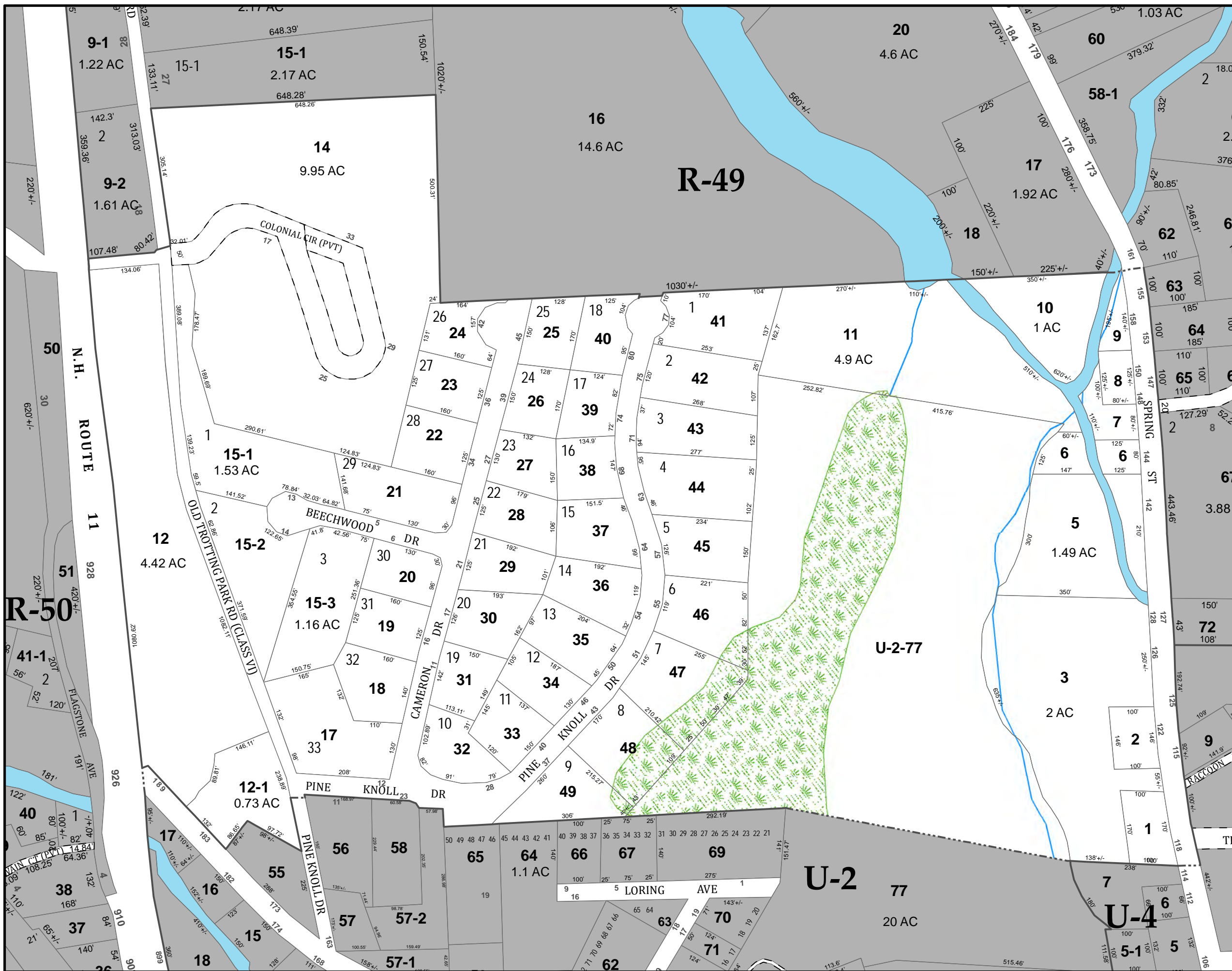
Prepared by the **Strafford Regional Planning Commission**
150 Wakefield St. Suite 12 Rochester, NH 03867
T: (603) 994-3500 E: srpc@strafford.org

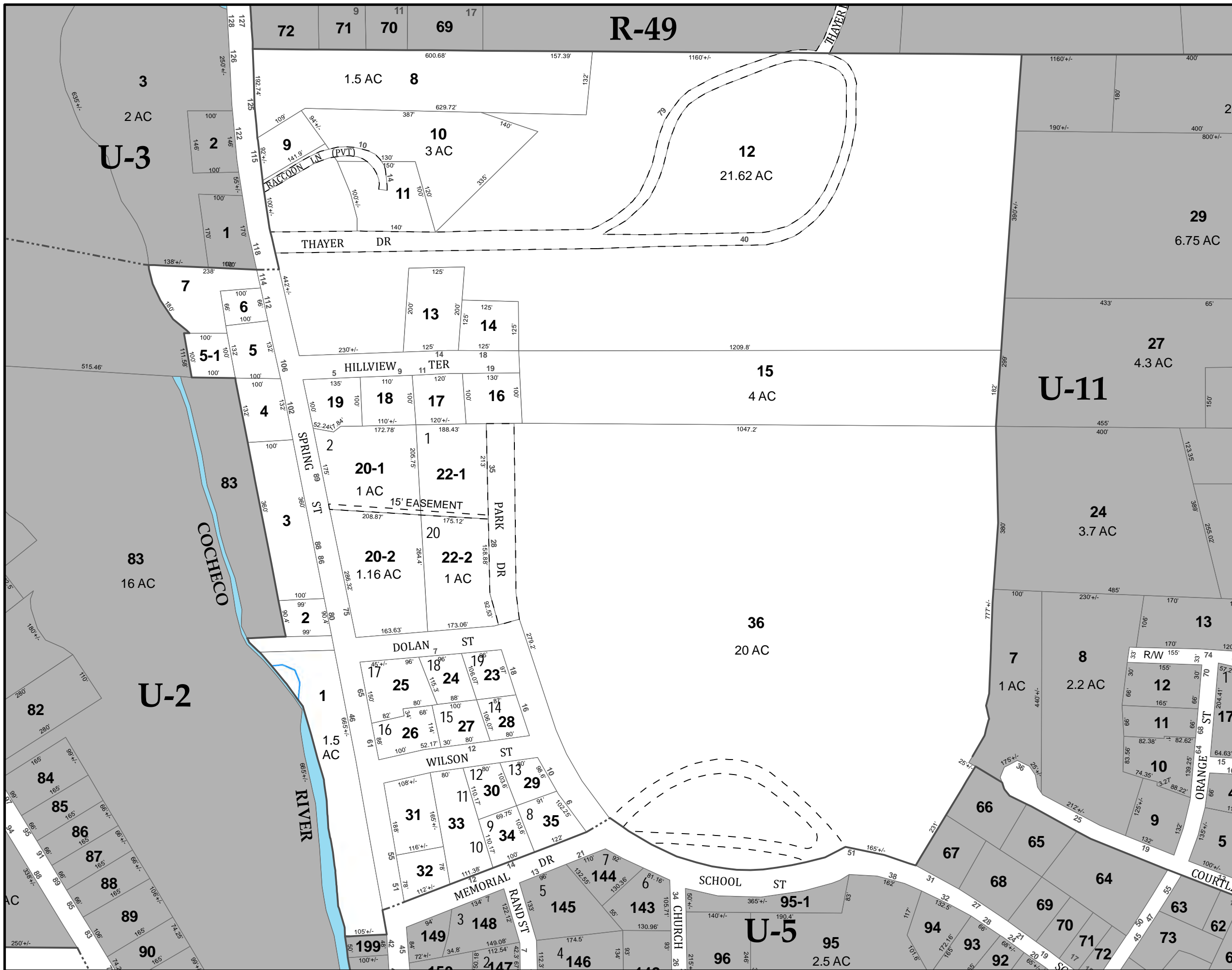
Date: 6/29/2020 Author: GIS Planner
Path: R:\M_Drive\Towns\Farmington\Tax_Maps\2020\MXD\U03_11x17.mxd

Original source maps:
John E. O'Donnell and Associates; Auburn, Maine; Revised April 1, 2016



2020
Town of Farmington, NH



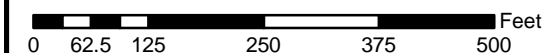



U-4

PROPERTY MAP FARMINGTON NEW HAMPSHIRE



GRID NORTH
NH State Plane
NAD 1983



Legend

- U-4 Current Map Sheet
- U-5 Adjacent Map Sheets
- Easements, ROWs
- NH Municipal Boundary
- 1 Subdivision Lot Number
- + Cemetery

**THIS MAP IS FOR ASSESSMENT PURPOSES ONLY.
IT IS NOT INTENDED FOR LEGAL DESCRIPTION
OR CONVEYANCE.**

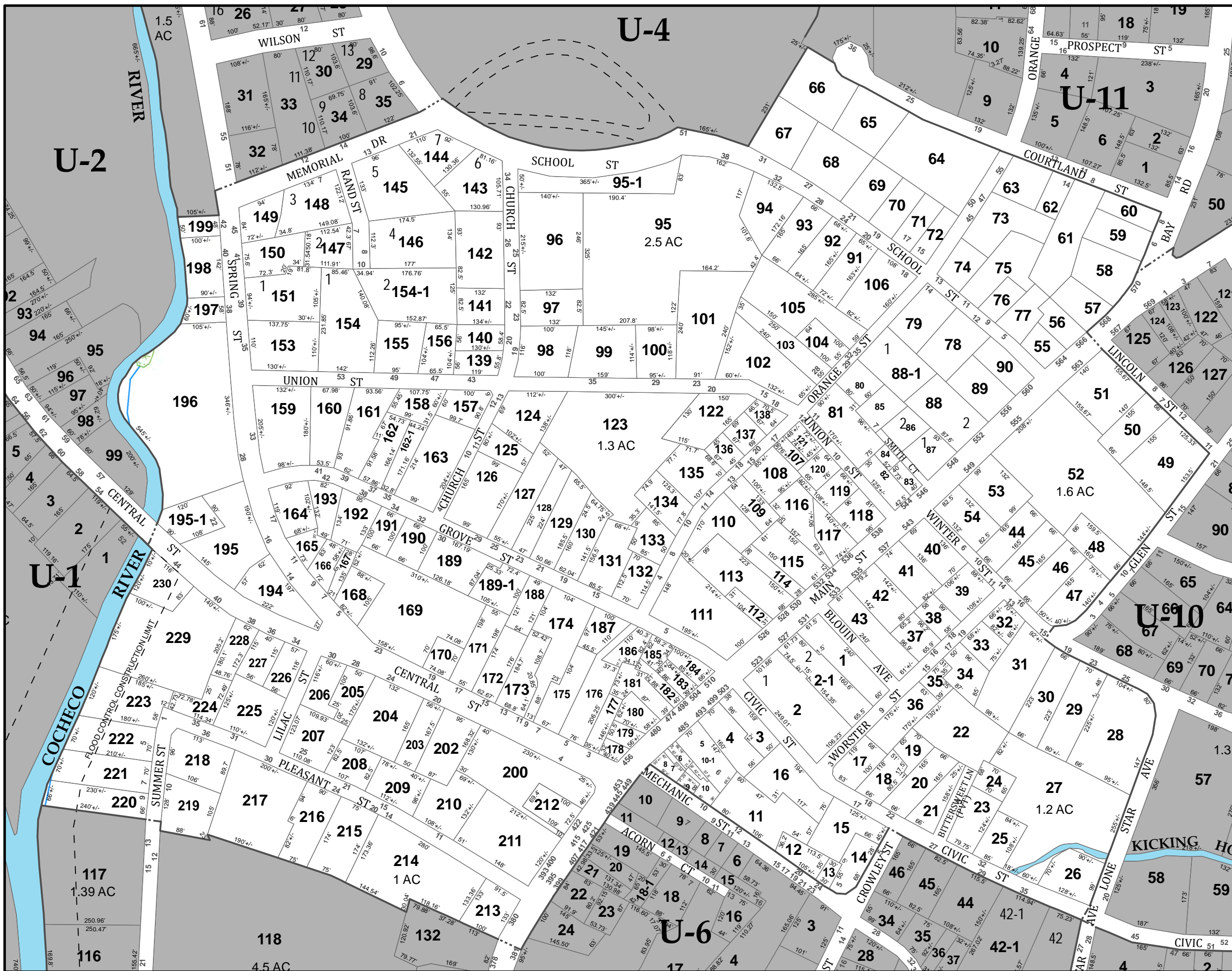
Prepared by the **Strafford Regional Planning Commission**
150 Wakefield St. Suite 12 Rochester, NH 03867
T: (603) 994-3500 E: srpc@strafford.org

Date: 6/23/2020 Author: GIS Planner
Path: R:\M_Drive\Towns\Farmington\Tax_Maps\2020\MXD\U04_11x17.mxd

Original source maps:
John E. O'Donnell and Associates; Auburn, Maine; Revised April 1, 2016



2020
Town of Farmington, NH

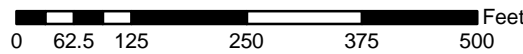
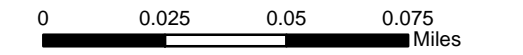


U-5

PROPERTY MAP FARMINGTON NEW HAMPSHIRE



GRID NORTH
NH State Plane
NAD 1983



Legend

- U-5 Current Map Sheet
- U-6 Adjacent Map Sheets
- Easements, ROWs
- NH Municipal Boundary
- 1 Subdivision Lot Number
- + Cemetery

**THIS MAP IS FOR ASSESSMENT PURPOSES ONLY.
IT IS NOT INTENDED FOR LEGAL DESCRIPTION
OR CONVEYANCE.**

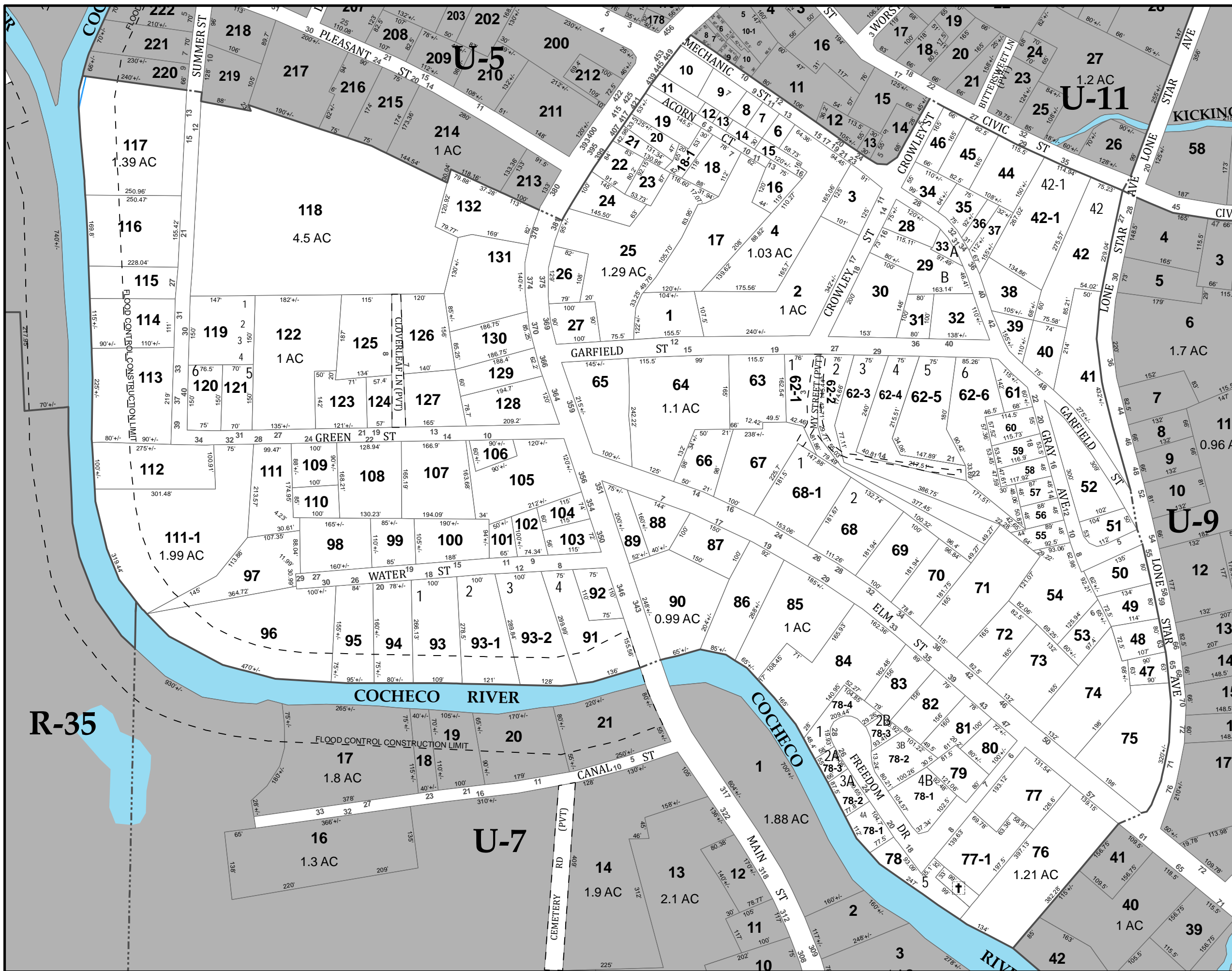
Prepared by the **Stafford Regional Planning Commission**
150 Wakefield St. Suite 12 Rochester, NH 03867
T: (603) 994-3500 E: srpc@stafford.org

Date: 6/23/2020 Author: GIS Planner
Path: R:\M_Drive\Towns\Farmington\Tax_Maps\2020\MXD\U05_11x17.mxd

Original source maps:
John E. O'Donnell and Associates; Auburn, Maine; Revised April 1, 2016



2020
Town of Farmington, NH

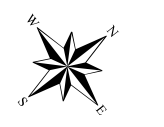


U-6

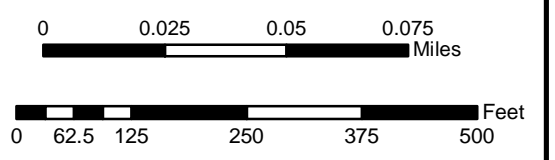
PROPERTY MAP

FARMINGTON

NEW HAMPSHIRE



GRID NORTH
NH State Plane
NAD 1983



Legend

- U-6 Current Map Sheet
- U-7 Adjacent Map Sheets
- Easements, ROWs
- NH Municipal Boundary
- 1 Subdivision Lot Number
- + Cemetery

THIS MAP IS FOR ASSESSMENT PURPOSES ONLY. IT IS NOT INTENDED FOR LEGAL DESCRIPTION OR CONVEYANCE.

Prepared by the **Stafford Regional Planning Commission**
150 Wakefield St. Suite 12 Rochester, NH 03867
T: (603) 994-3500 E: srpc@stafford.org

Date: 6/23/2020 Author: GIS Planner
Path: R:\M_Drive\Towns\Farmington\Tax_Maps\2020\MXD\U06_11x17.mxd

Original source maps:
John E. O'Donnell and Associates; Auburn, Maine; Revised April 1, 2016



2020
Town of Farmington, NH



U-7

PROPERTY MAP FARMINGTON NEW HAMPSHIRE



GRID NORTH
NH State Plane
NAD 1983

0 0.025 0.05 0.075 Miles

0 62.5 125 250 375 500 Feet

Legend

- U-7 Current Map Sheet
- U-8 Adjacent Map Sheets
- Easements, ROWs
- NH Municipal Boundary
- 1 Subdivision Lot Number
- † Cemetery

**THIS MAP IS FOR ASSESSMENT PURPOSES ONLY.
IT IS NOT INTENDED FOR LEGAL DESCRIPTION
OR CONVEYANCE.**

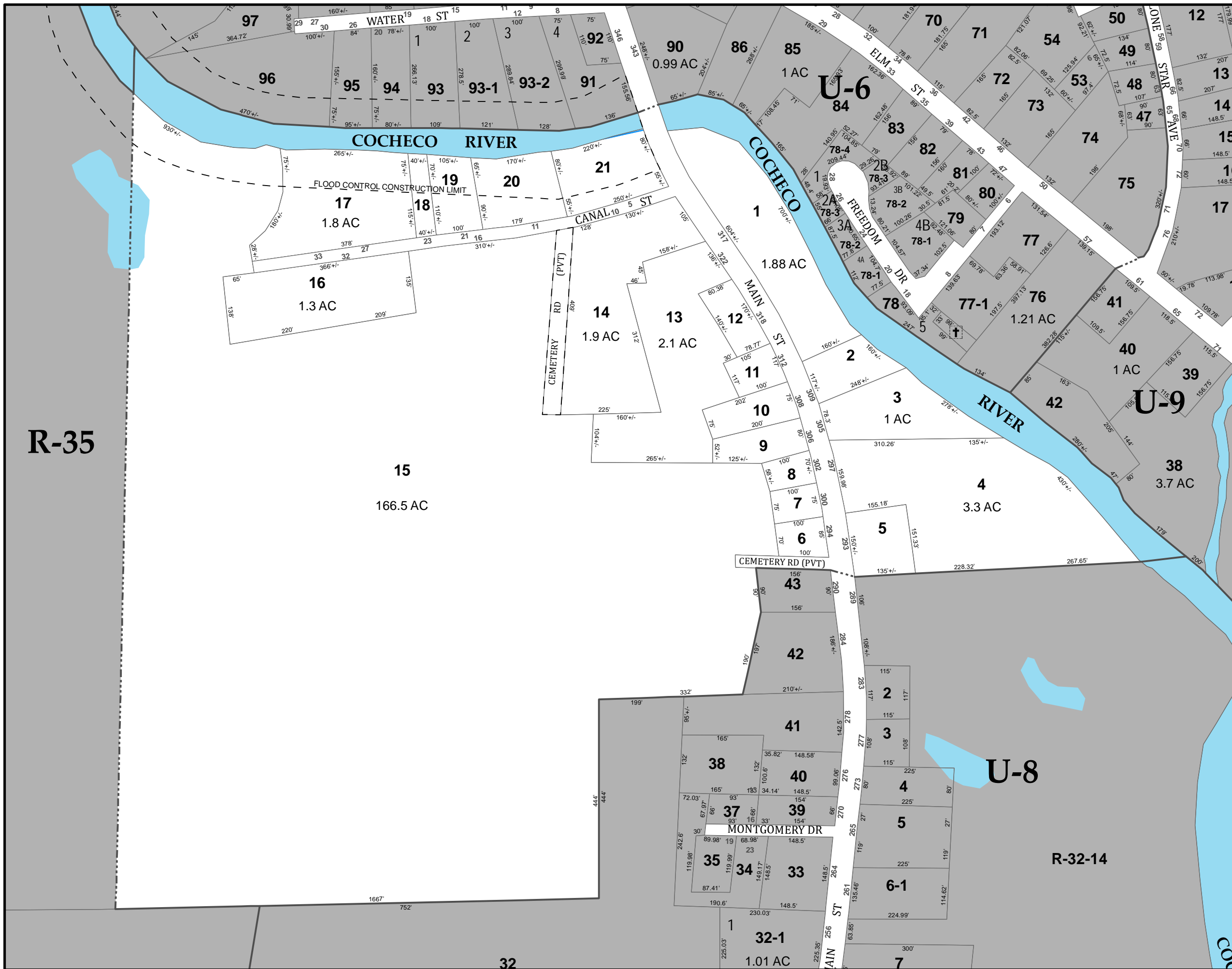
Prepared by the **Strafford Regional Planning Commission**
150 Wakefield St. Suite 12 Rochester, NH 03867
T: (603) 994-3500 E: srpc@strafford.org

Date: 6/23/2020 Author: GIS Planner
Path: R:\M_Drive\Town\Farmington\Tax_Maps\2020\MXD\U07_11x17.mxd

Original source maps:
John E. O'Donnell and Associates; Auburn, Maine; Revised April 1, 2016



2020
Town of Farmington, NH



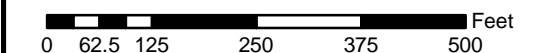



U-8

PROPERTY MAP FARMINGTON NEW HAMPSHIRE



GRID NORTH
NH State Plane
NAD 1983



Legend

- U-8 Current Map Sheet
- U-9 Adjacent Map Sheets
- Easements, ROWs
- NH Municipal Boundary
- 1 Subdivision Lot Number
- + Cemetery

**THIS MAP IS FOR ASSESSMENT PURPOSES ONLY.
IT IS NOT INTENDED FOR LEGAL DESCRIPTION
OR CONVEYANCE.**

Prepared by the **Strafford Regional Planning Commission**
150 Wakefield St. Suite 12 Rochester, NH 03867
T: (603) 994-3500 E: srpc@strafford.org

Date: 6/23/2020 Author: GIS Planner
Path: R:\M_Drive\Towns\Farmington\Tax_Maps\2020\MXD\U08_11x17.mxd

Original source maps:
John E. O'Donnell and Associates; Auburn, Maine; Revised April 1, 2016



2020
Town of Farmington, NH



U-9

PROPERTY MAP FARMINGTON NEW HAMPSHIRE


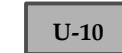
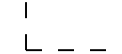

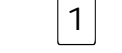



GRID NORTH
NH State Plane
NAD 1983

0 0.025 0.05 0.075 0.1 Miles

0 62.5 125 250 375 500 Feet

Legend

-  U-9 Current Map Sheet
-  U-10 Adjacent Map Sheets
-  Easements, ROWs
-  NH Municipal Boundary
-  Subdivision Lot Number
-  Cemetery

**THIS MAP IS FOR ASSESSMENT PURPOSES ONLY.
IT IS NOT INTENDED FOR LEGAL DESCRIPTION
OR CONVEYANCE.**

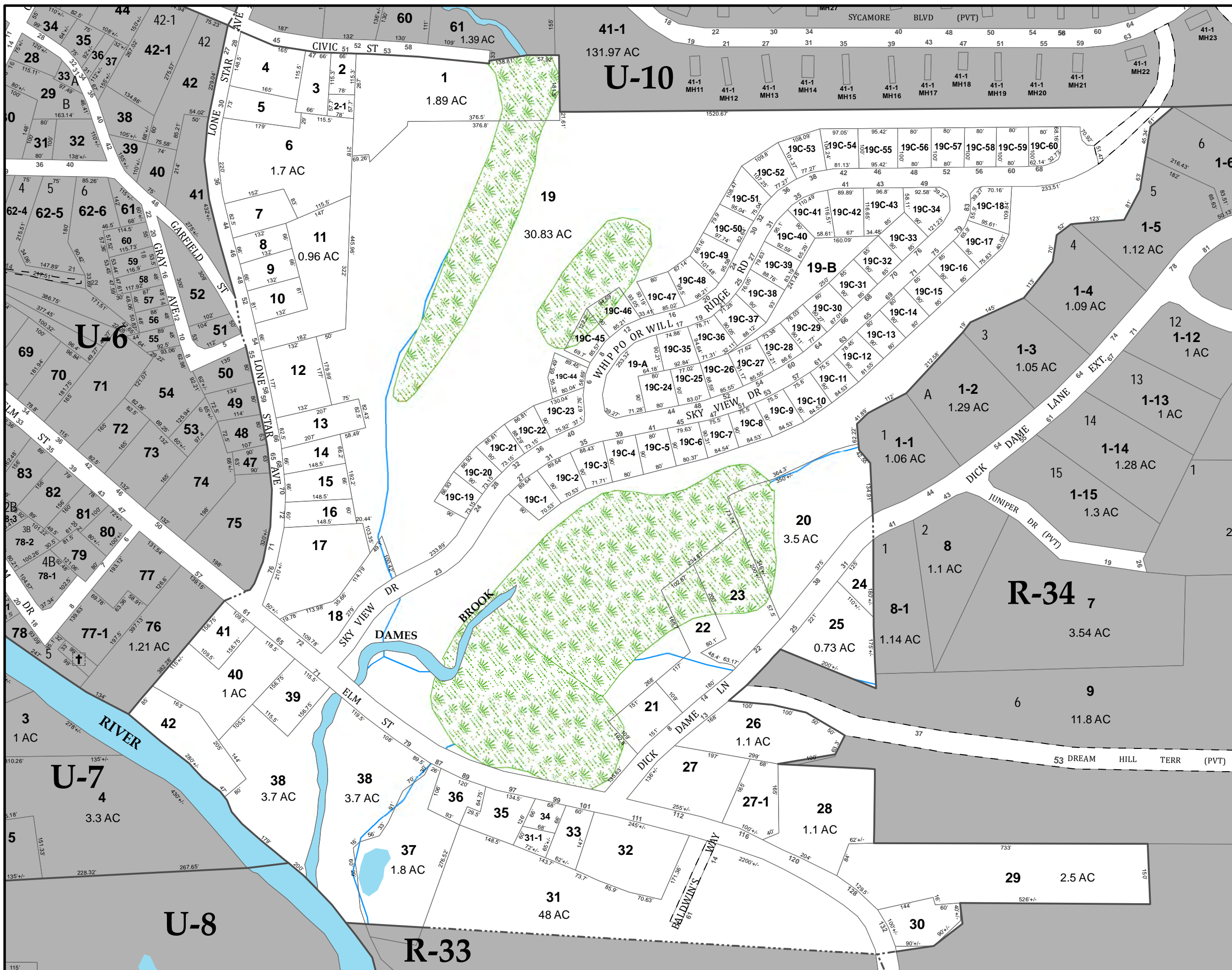
Prepared by the **Stafford Regional Planning Commission**
150 Wakefield St. Suite 12 Rochester, NH 03867
T: (603) 994-3500 E: srpc@stafford.org

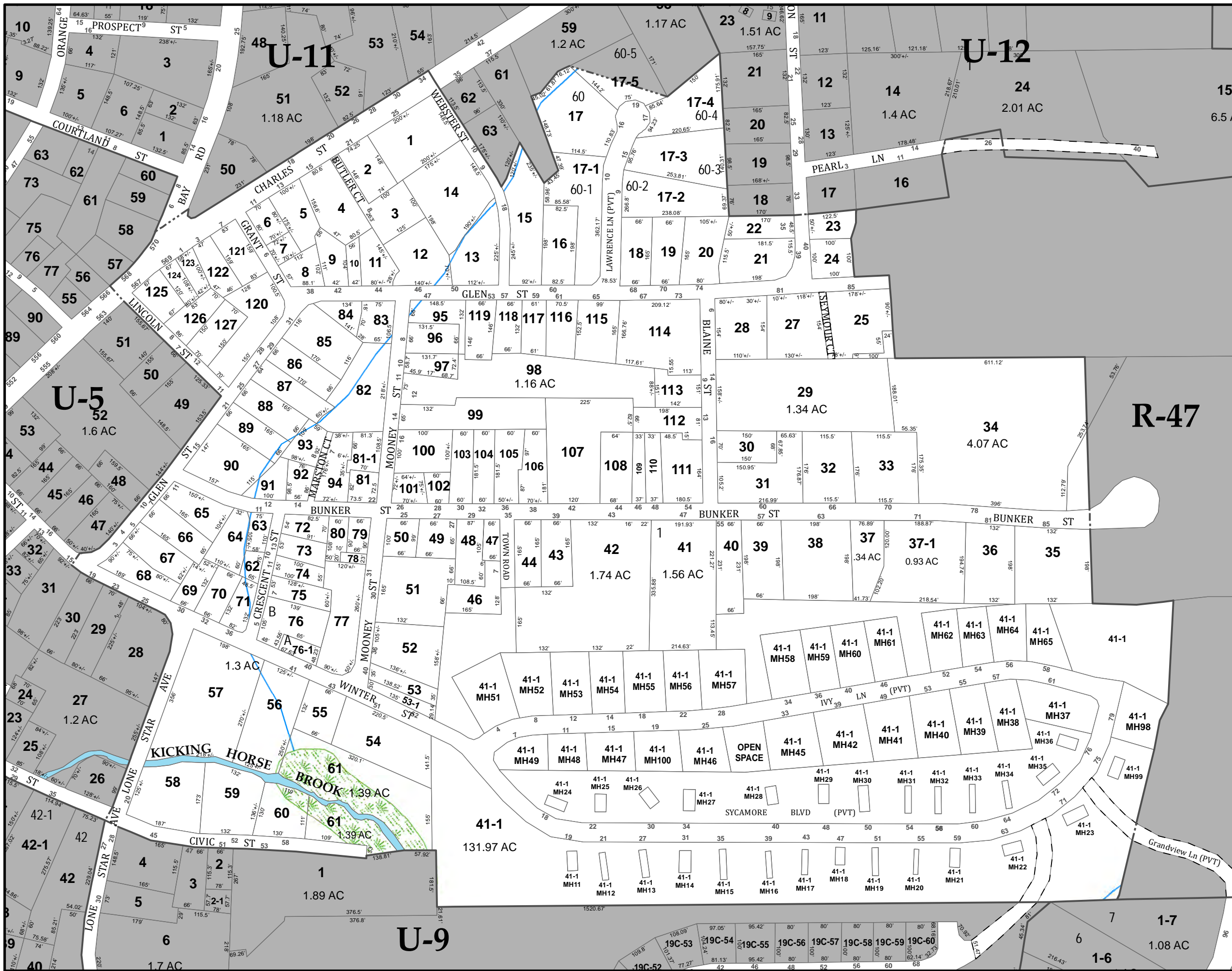
Date: 6/23/2020 Author: GIS Planner
Path: R:\M_Drive\Towns\Farmington\Tax_Maps\2020\MXD\U09_11x17.mxd

Original source maps:
John E. O'Donnell and Associates; Auburn, Maine; Revised April 1, 2016



2020
Town of Farmington, NH



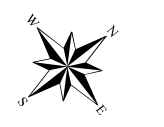


U-10

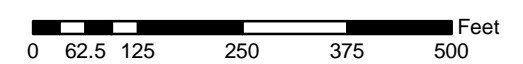

PROPERTY MAP

FARMINGTON

NEW HAMPSHIRE



GRID NORTH
NH State Plane
NAD 1983



Legend

- U-10 Current Map Sheet
- U-11 Adjacent Map Sheets
- Easements, ROWs
- NH Municipal Boundary
- 1 Subdivision Lot Number
- + Cemetery

THIS MAP IS FOR ASSESSMENT PURPOSES ONLY. IT IS NOT INTENDED FOR LEGAL DESCRIPTION OR CONVEYANCE.

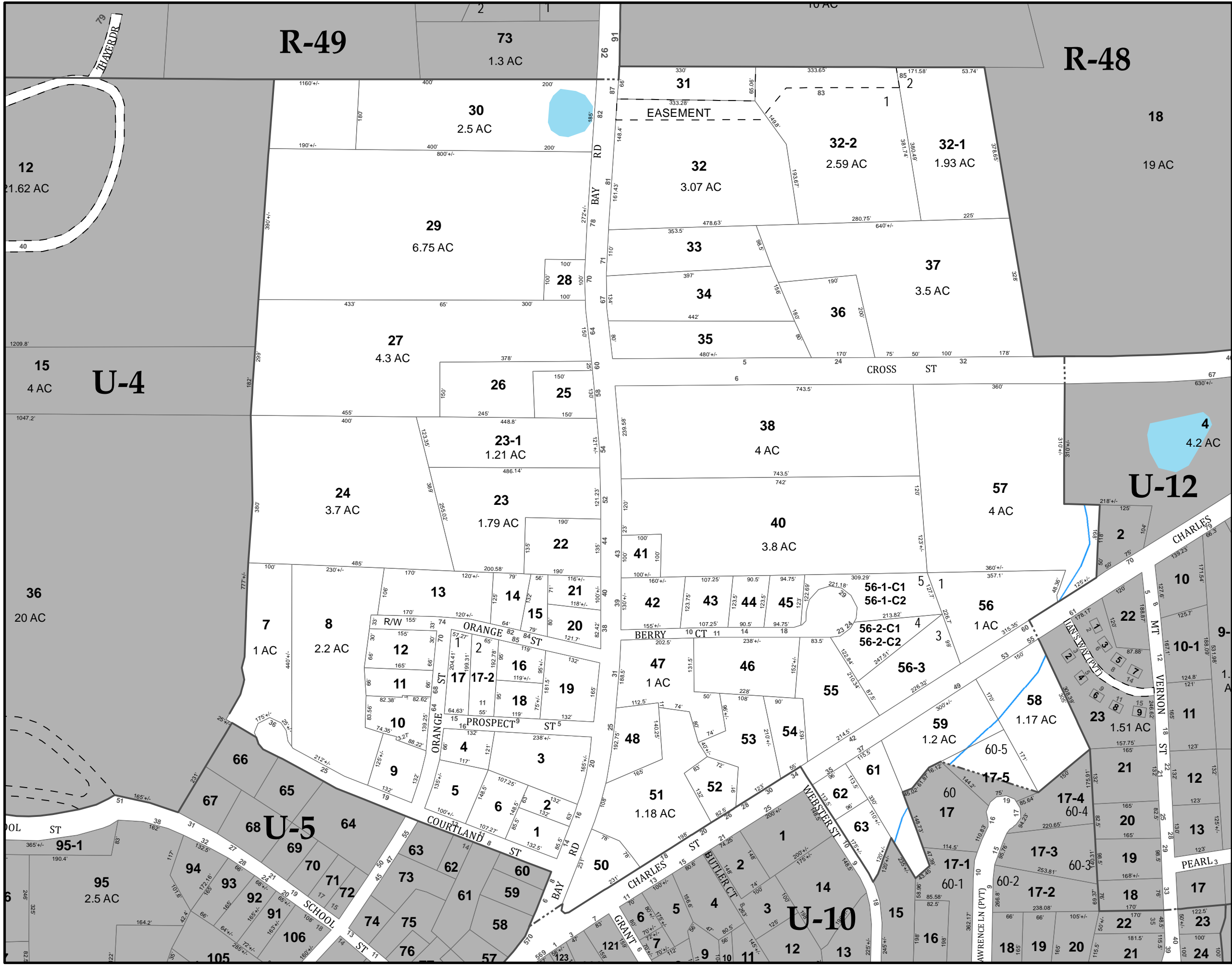
Prepared by the **Strafford Regional Planning Commission**
150 Wakefield St. Suite 12 Rochester, NH 03867
T: (603) 994-3500 E: srpc@strafford.org

Date: 6/23/2020 Author: GIS Planner
Path: R:\M_Drive\Towns\Farmington\Tax_Maps\2020\MXD\U10_11x17.mxd

Original source maps:
John E. O'Donnell and Associates; Auburn, Maine; Revised April 1, 2016



2020
Town of Farmington, NH



U-11

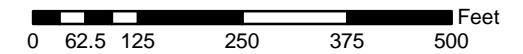

PROPERTY MAP

FARMINGTON

NEW HAMPSHIRE



GRID NORTH
NH State Plane
NAD 1983



Legend

- U-11 Current Map Sheet
- U-12 Adjacent Map Sheets
- Easements, ROWs
- NH Municipal Boundary
- 1 Subdivision Lot Number
- + Cemetery

THIS MAP IS FOR ASSESSMENT PURPOSES ONLY. IT IS NOT INTENDED FOR LEGAL DESCRIPTION OR CONVEYANCE.

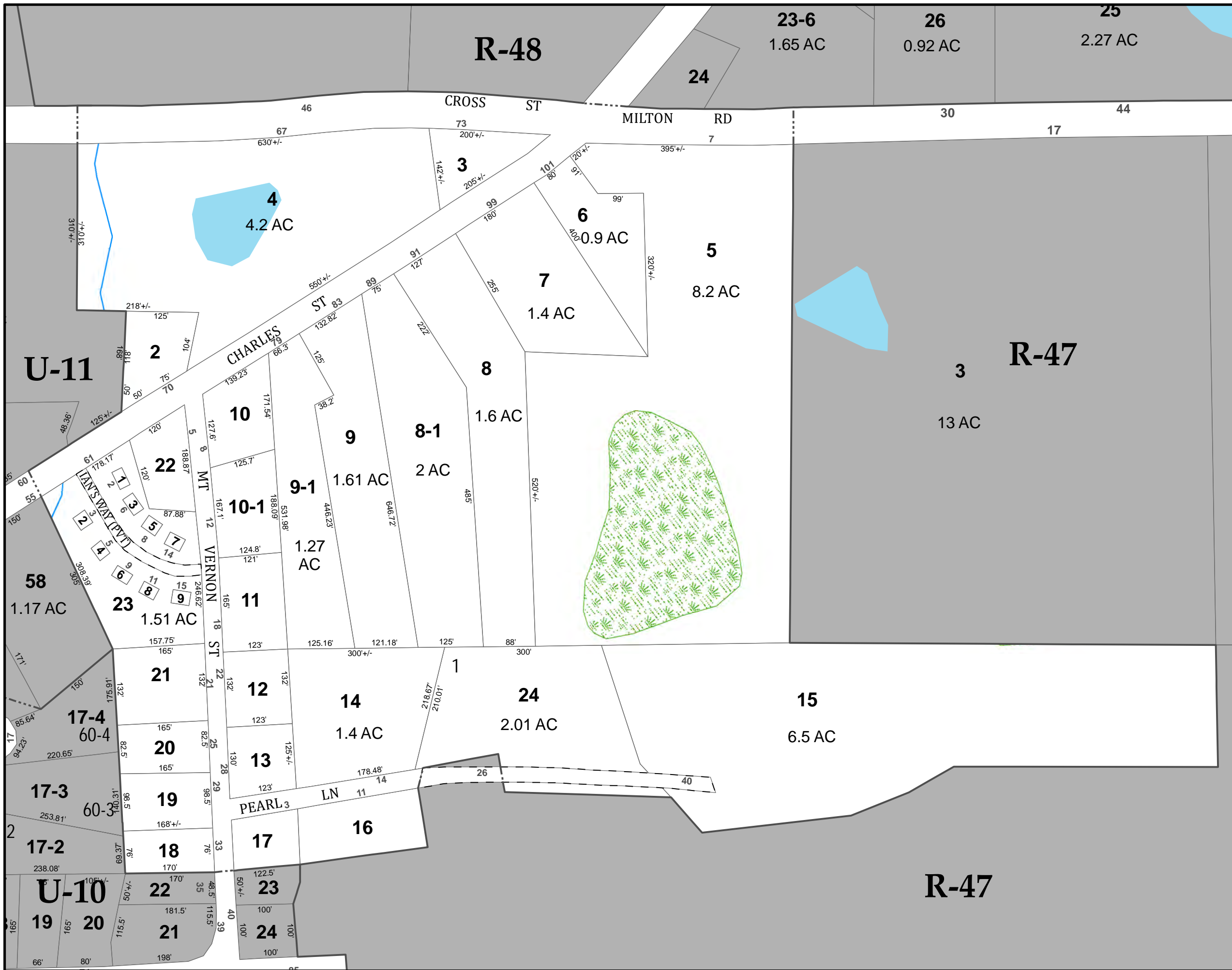
Prepared by the **Strafford Regional Planning Commission**
150 Wakefield St. Suite 12 Rochester, NH 03867
T: (603) 994-3500 E: srpc@strafford.org

Date: 6/23/2020 Author: GIS Planner
Path: R:\M_Drive\Towns\Farmington\Tax_Maps\2020\MXD\U11_11x17.mxd

Original source maps:
John E. O'Donnell and Associates; Auburn, Maine; Revised April 1, 2016



2020
Town of Farmington, NH

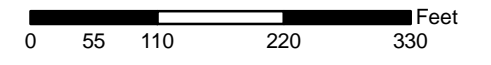
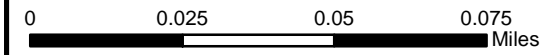


U-12

PROPERTY MAP FARMINGTON NEW HAMPSHIRE



GRID NORTH
NH State Plane
NAD 1983



Legend

- U-12 Current Map Sheet
- U-13 Adjacent Map Sheets
- Easements, ROWs
- NH Municipal Boundary
- 1 Subdivision Lot Number
- + Cemetery

**THIS MAP IS FOR ASSESSMENT PURPOSES ONLY.
IT IS NOT INTENDED FOR LEGAL DESCRIPTION
OR CONVEYANCE.**

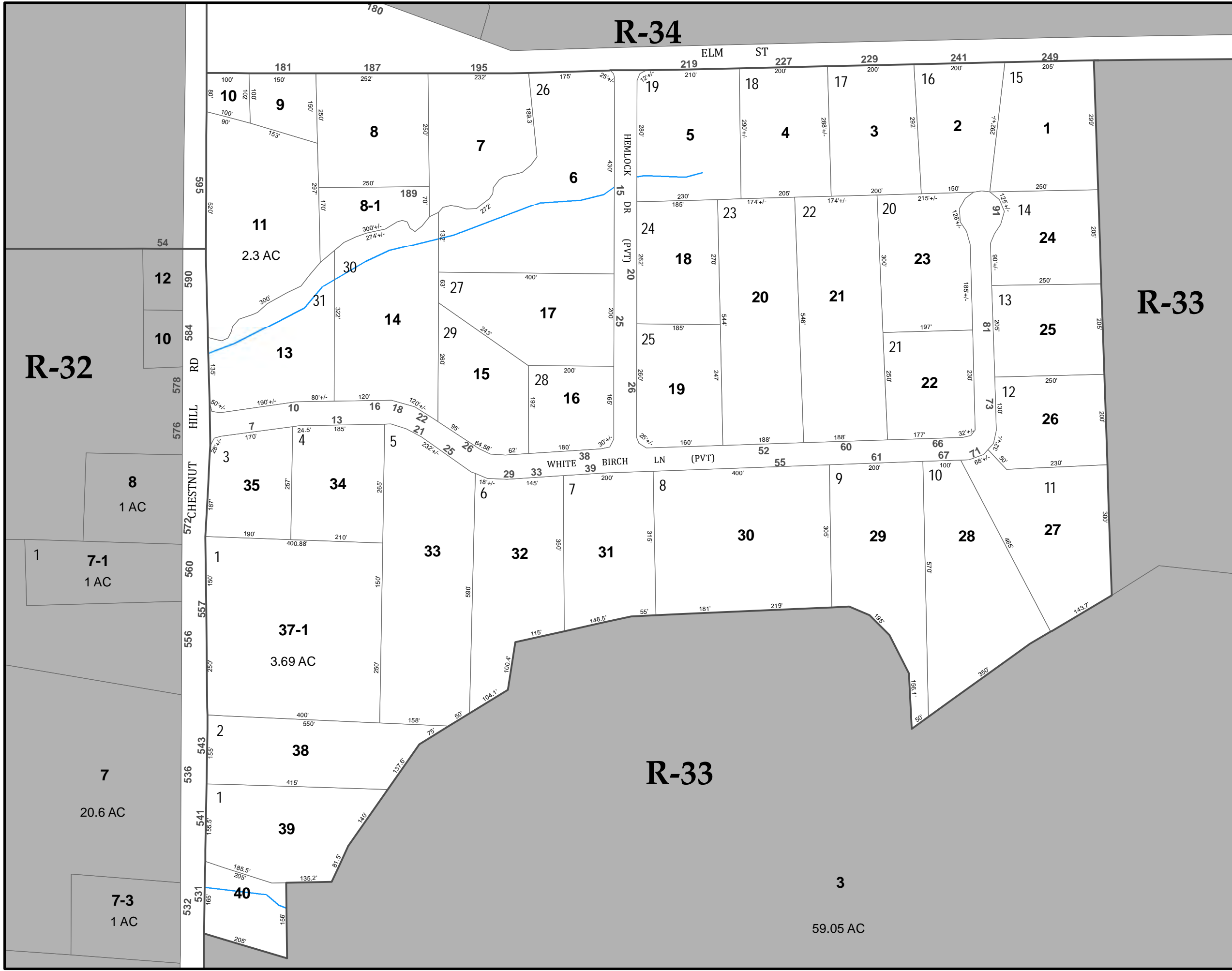
Prepared by the **Strafford Regional Planning Commission**
150 Wakefield St. Suite 12 Rochester, NH 03867
T: (603) 994-3500 E: srpc@strafford.org

Date: 6/23/2020 Author: GIS Planner
Path: R:\M_Drive\Town\Farmington\Tax_Maps\2020\MXD\U12_11x17.mxd

Original source maps:
John E. O'Donnell and Associates; Auburn, Maine; Revised April 1, 2016



2020
Town of Farmington, NH

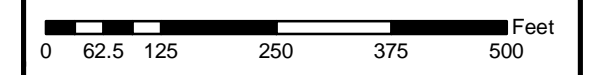



U-13

PROPERTY MAP FARMINGTON NEW HAMPSHIRE



GRID NORTH
NH State Plane
NAD 1983



Legend

- U-13 Current Map Sheet
- Adjacent Map Sheets
- Easements, ROWs
- NH Municipal Boundary
- 1 Subdivision Lot Number
- + Cemetery

**THIS MAP IS FOR ASSESSMENT PURPOSES ONLY.
IT IS NOT INTENDED FOR LEGAL DESCRIPTION
OR CONVEYANCE.**

Prepared by the **Strafford Regional Planning Commission**
150 Wakefield St. Suite 12 Rochester, NH 03867
T: (603) 994-3500 E: srpc@strafford.org

Date: 6/23/2020 Author: GIS Planner
Path: R:\M_Drive\Town\Farmington\Tax_Maps\2020\MXD\U13_11x17.mxd

Original source maps:
John E. O'Donnell and Associates; Auburn, Maine; Revised April 1, 2016



2020
Town of Farmington, NH