


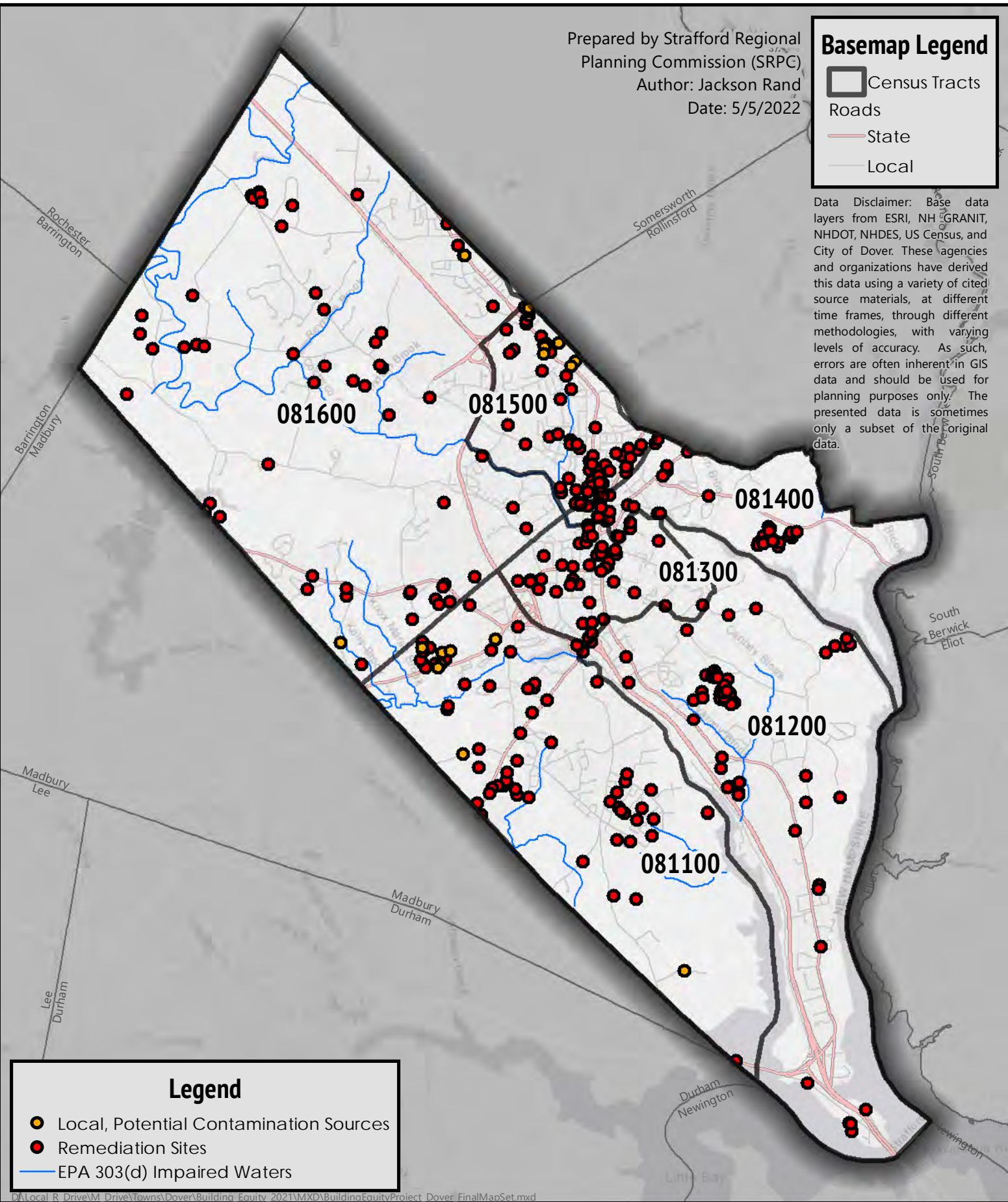


Prepared by Strafford Regional
 Planning Commission (SRPC)
 Author: Jackson Rand
 Date: 5/5/2022




Basemap Legend

-  Census Tracts
-  State
-  Local

Data Disclaimer: Base data layers from ESRI, NH GRANIT, NHDOT, NHDES, US Census, and City of Dover. These agencies and organizations have derived this data using a variety of cited source materials, at different time frames, through different methodologies, with varying levels of accuracy. As such, errors are often inherent in GIS data and should be used for planning purposes only. The presented data is sometimes only a subset of the original data.



Legend

-  Local, Potential Contamination Sources
-  Remediation Sites
-  EPA 303(d) Impaired Waters

D:\Local R Drive\M Drive\Towns\Dover\Building_Equity_2021\MXD\BuildingEquityProject_Dover_FinalMapSet.mxd

Contamination Sites

Figure #16

0 0.5 1 2 Miles 