


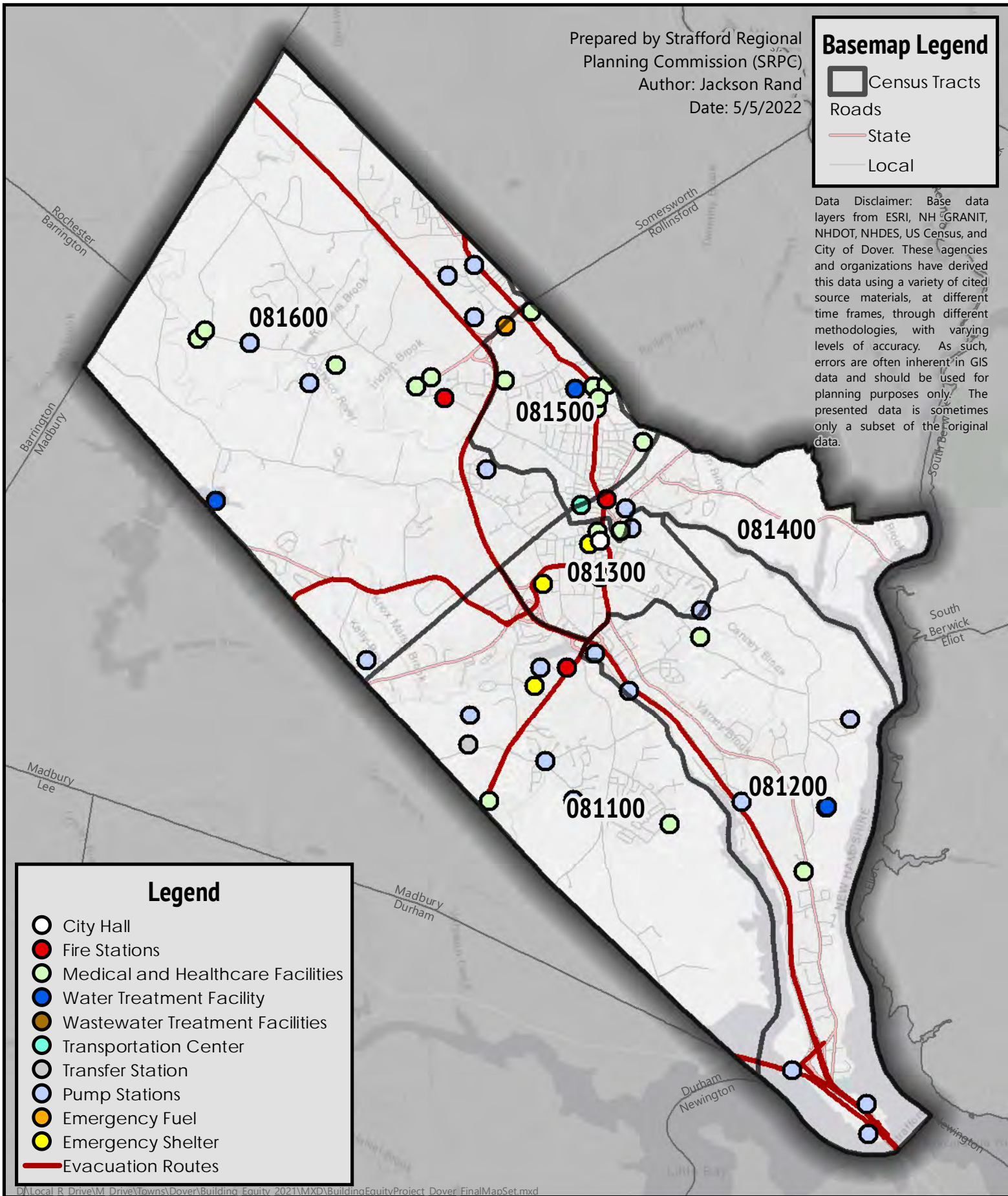






Prepared by Strafford Regional  
 Planning Commission (SRPC)  
 Author: Jackson Rand  
 Date: 5/5/2022

**Basemap Legend**

-  Census Tracts
-  State
-  Local

Data Disclaimer: Base data layers from ESRI, NH GRANIT, NHDOT, NHDES, US Census, and City of Dover. These agencies and organizations have derived this data using a variety of cited source materials, at different time frames, through different methodologies, with varying levels of accuracy. As such, errors are often inherent in GIS data and should be used for planning purposes only. The presented data is sometimes only a subset of the original data.



- Legend**
-  City Hall
  -  Fire Stations
  -  Medical and Healthcare Facilities
  -  Water Treatment Facility
  -  Wastewater Treatment Facilities
  -  Transportation Center
  -  Transfer Station
  -  Pump Stations
  -  Emergency Fuel
  -  Emergency Shelter
  -  Evacuation Routes

D:\Local R Drive\M Drive\Towns\Dover\Building\_Equity\_2021\MXD\BuildingEquityProject\_Dover\_FinalMapSet.mxd

**Emergency/Non-Emergency Response Facilities**

Figure #12

