

MOBILITY AND ACCESSIBILITY COMMUNITY PROFILE

SRPC FISCAL YEAR
'23
DATA SNAPSHOT

ACCEPTED:

STRAFFORD
Regional Planning Commission


SRPC Regional Data Snapshot

This document is a component of the SRPC Regional Data Snapshot.

SRPC conducts region-wide analysis of a number of data metrics each year for different projects and plans. The Regional Data Snapshot was a new document in 2021, and updated in April of each year, that contains many of these analyses in one place. The Data Snapshot covers demographics, economic vitality, livability and quality of life, mobility and accessibility, and resiliency. The Data Snapshot will be updated every year and additional metrics will be included as they are developed. In addition to the data metrics that are tracked annually, SRPC is also tracked several COVID-19 specific metrics to track the region's recovery from the pandemic in the Regional COVID-19 Data Snapshot.

<http://strafford.org/measure/data-snapshot/>

Other Documents



Regional Data Snapshot
2022 and 2021 editions



Regional Data Snapshot
Interactive Map Viewer



Regional COVID Data
Snapshot – May 2021

Staff



Rachel Dewey



Stephen Geis



Mark Davie



Jackson Rand

Future Editions

Future editions of the Data Snapshot will include the following changes:

- Expand on topics including public health, water resources, recreation, and more.
- An appendix including data tables will be available starting with the 2023 Data Snapshot.

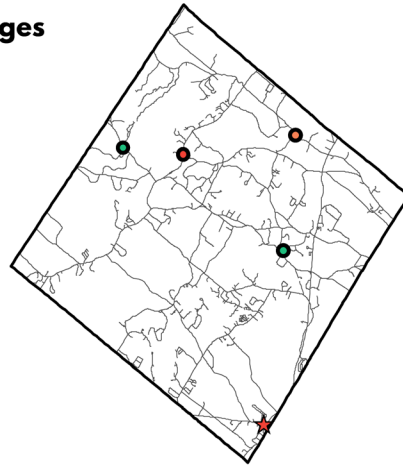
Mobility and Accessibility Community Profile

Barrington town, Strafford County, New Hampshire

Pavement Condition



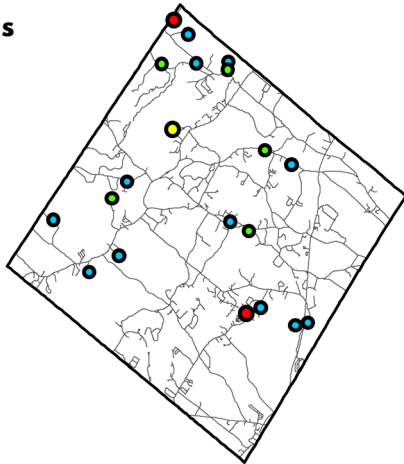
Bridges



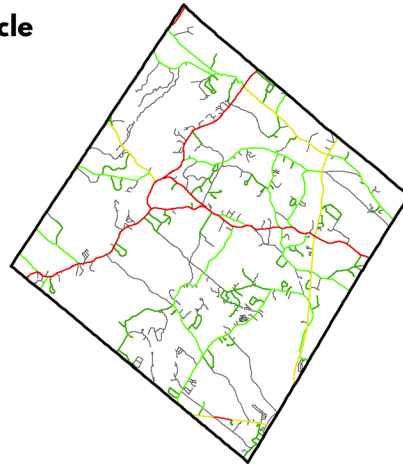
Legend

- Roads
- Sidewalks
- Pavement Conditions**
- Good
- Fair
- Poor
- NBI Bridge Condition**
- Good
- Fair
- Poor
- Red List Bridges**
- ★ Municipal Owned
- ★ State Owned
- Dams**
- High Hazard
- Significant Hazard
- Low Hazard
- Non-Menacing
- Bicycle LTS**
- LTS 1
- LTS 2
- LTS 3
- LTS 4
- LTS 5

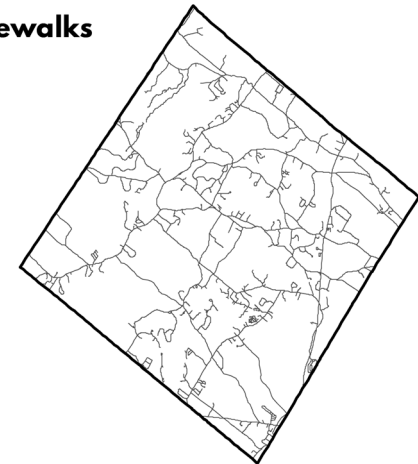
Dams



Bicycle LTS



Sidewalks



Served by...



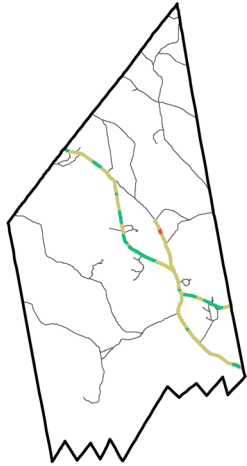
Roads by...		Miles
Legislative Class	1-4 (State and Federal)	24.8
	5 (Local Roads)	73
	6 (Unmaintained)	28.8
Low LTS Scores (1-2)		67.1
Sidewalks		0

Number of ...	Total
Total Bridges	11
Red List Bridges (State + Local)	1
Total Dams	20
High Hazard Dams	2

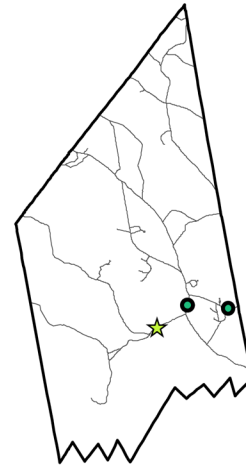
Mobility and Accessibility Community Profile

Brookfield town, Carroll County, New Hampshire

Pavement Condition



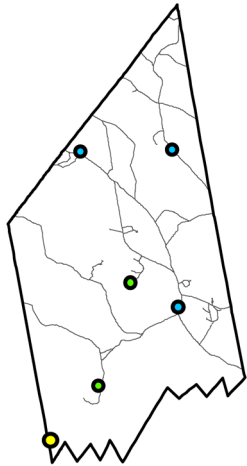
Bridges



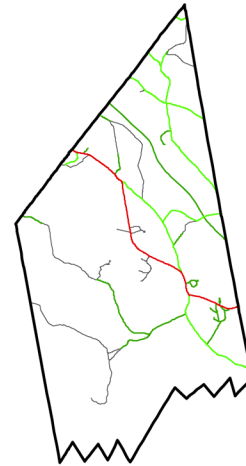
Legend

- Roads
- Sidewalks
- Pavement Conditions**
- Good
- Fair
- Poor
- NBI Bridge Condition**
- Good
- Fair
- Poor
- Red List Bridges**
- ★ Municipal Owned
- ★ State Owned
- Dams**
- High Hazard
- Significant Hazard
- Low Hazard
- Non-Menacing
- Bicycle LTS**
- LTS 1
- LTS 2
- LTS 3
- LTS 4
- LTS 5

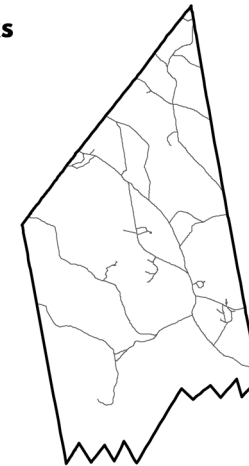
Dams



Bicycle LTS



Sidewalks



Served by...

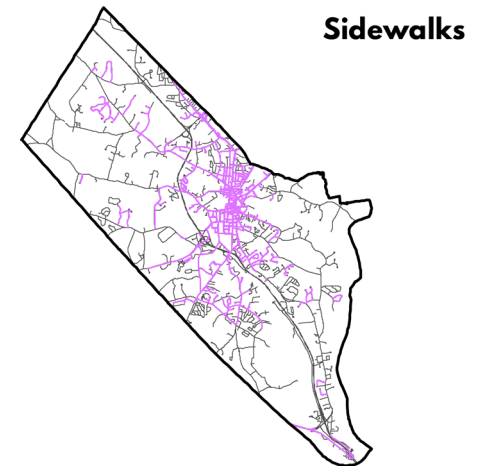
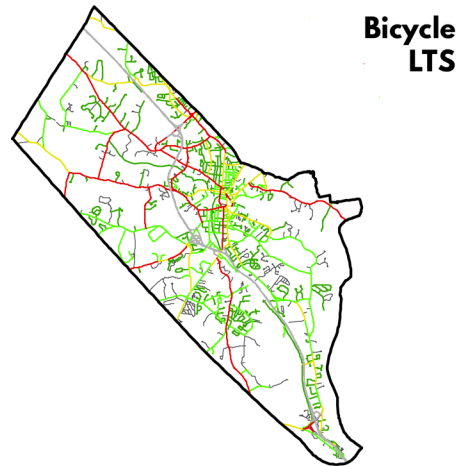
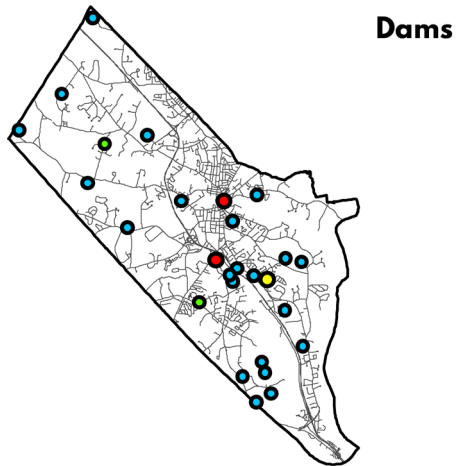
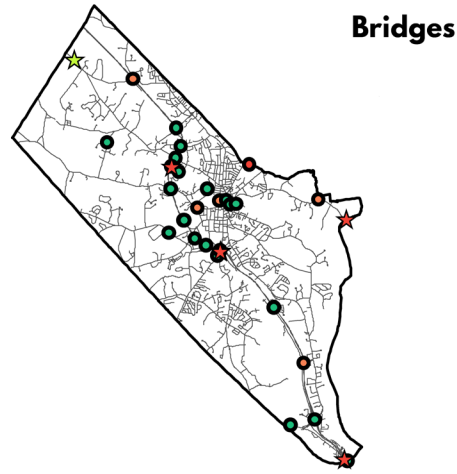
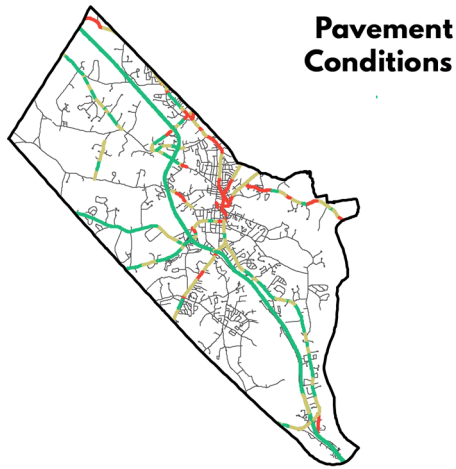


Roads by...		Miles
Legislative Class	1-4 (State and Federal)	8.1
	5 (Local Roads)	16.8
	6 (Unmaintained)	8.8
Low LTS Scores (1-2)		67.1
Sidewalks		0

Number of ...	Total
Total Bridges	4
Red List Bridges (State + Local)	1
Total Dams	6
High Hazard Dams	0

Mobility and Accessibility Community Profile

Dover city, Strafford County, New Hampshire



Served by...

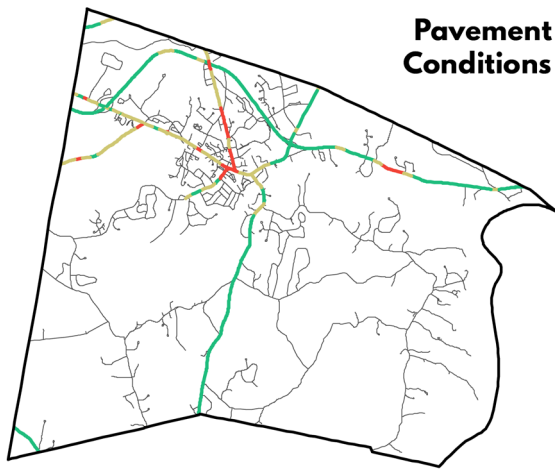


Roads by...		Miles
Legislative Class	1-4 (State and Federal)	8.1
	5 (Local Roads)	16.8
	6 (Unmaintained)	8.8
Low LTS Scores (1-2)		19.3
Sidewalks		79.3

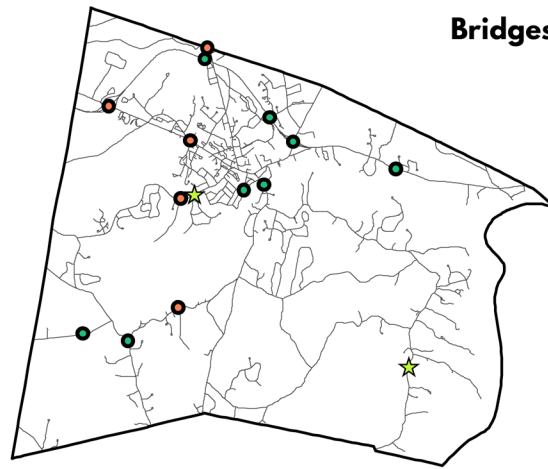
Number of ...	Total
Total Bridges	38
Red List Bridges (State + Local)	7
Total Dams	27
High Hazard Dams	2

Mobility and Accessibility Community Profile

Durham town, Strafford County, New Hampshire



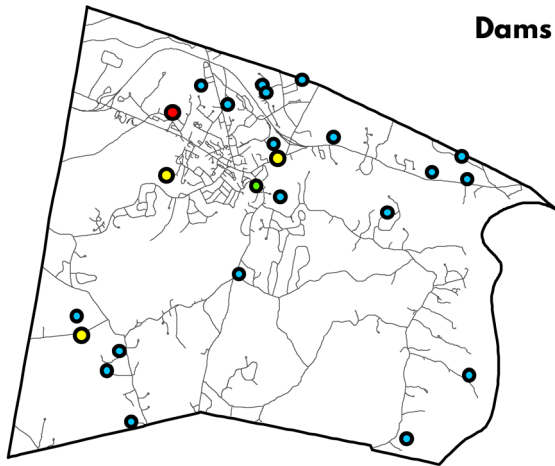
Pavement Conditions



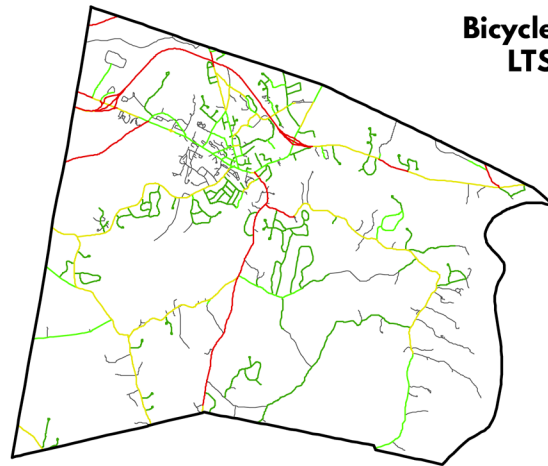
Bridges

Legend

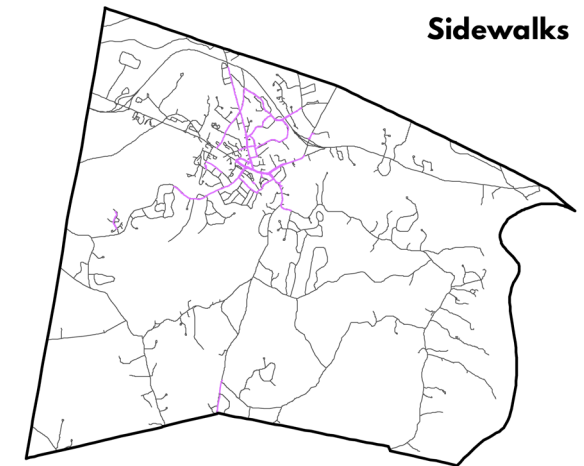
- Roads
- Sidewalks
- Pavement Conditions**
- Good
- Fair
- Poor
- NBI Bridge Condition**
- Good
- Fair
- Poor
- Red List Bridges**
- ★ Municipal Owned
- ★ State Owned
- Dams**
- High Hazard
- Significant Hazard
- Low Hazard
- Non-Menacing
- Bicycle LTS**
- LTS 1
- LTS 2
- LTS 3
- LTS 4
- LTS 5



Dams



Bicycle LTS



Sidewalks

Served by...

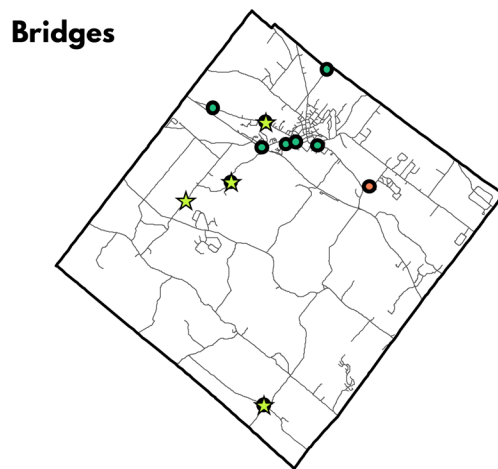
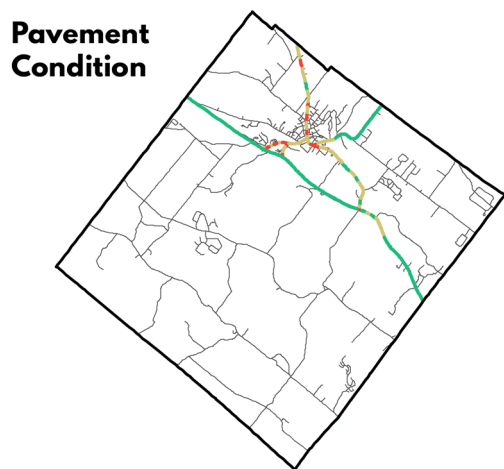


Roads by...		Miles
Legislative Class	1-4 (State and Federal)	19.7
	5 (Local Roads)	56.8
	6 (Unmaintained)	5.9
Low LTS Scores (1-2)		47
Sidewalks		10.5

Number of ...	Total
Total Bridges	19
Red List Bridges (State + Local)	2
Total Dams	24
High Hazard Dams	1

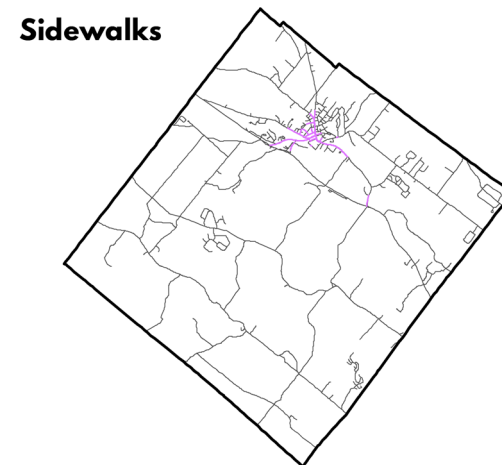
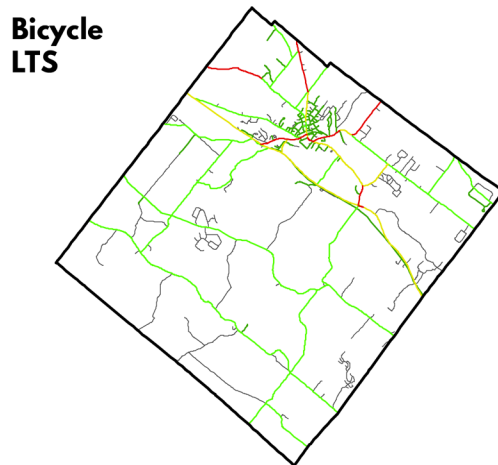
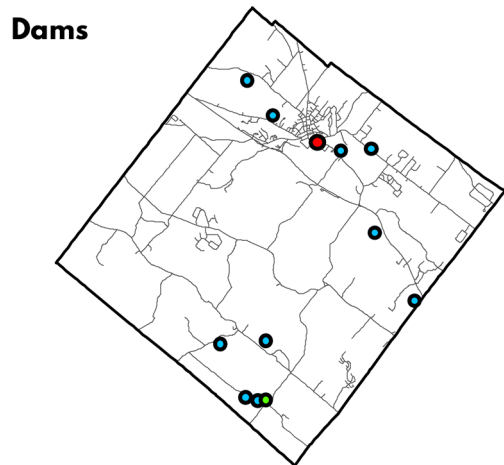
Mobility and Accessibility Community Profile

Farmington town, Strafford County, New Hampshire



Legend

- Roads
- Sidewalks
- Pavement Conditions**
- Good
- Fair
- Poor
- NBI Bridge Condition**
- Good
- Fair
- Poor
- Red List Bridges**
- ★ Municipal Owned
- ★ State Owned
- Dams**
- High Hazard
- Significant Hazard
- Low Hazard
- Non-Menacing
- Bicycle LTS**
- LTS 1
- LTS 2
- LTS 3
- LTS 4
- LTS 5



Served by...



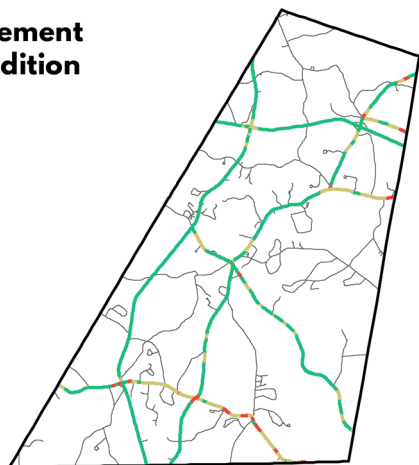
Roads by...		Miles
Legislative Class	1-4 (State and Federal)	12.7
	5 (Local Roads)	52.3
	6 (Unmaintained)	11.9
Low LTS Scores (1-2)		50.7
Sidewalks		4.7

Number of ...	Total
Total Bridges	18
Red List Bridges (State + Local)	4
Total Dams	12
High Hazard Dams	1

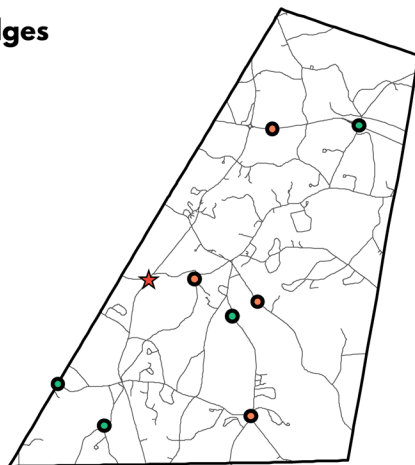
Mobility and Accessibility Community Profile

Lee town, Strafford County, New Hampshire

Pavement Condition



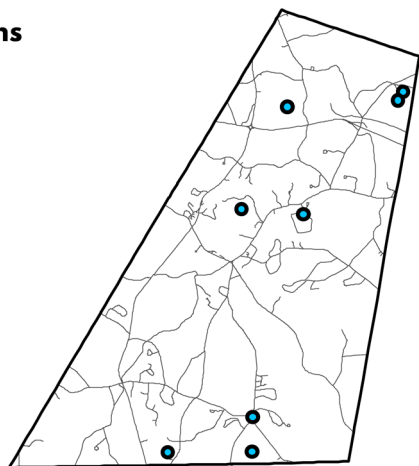
Bridges



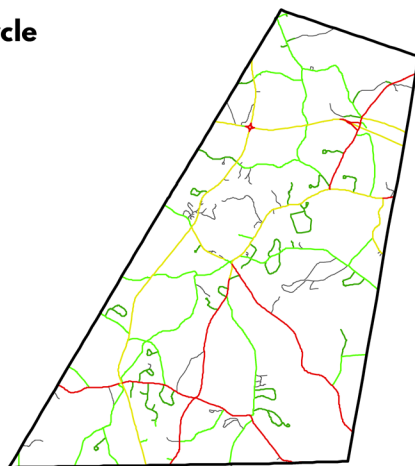
Legend

- Roads
- Sidewalks
- Pavement Conditions**
- Good
- Fair
- Poor
- NBI Bridge Condition**
- Good
- Fair
- Poor
- Red List Bridges**
- ★ Municipal Owned
- ★ State Owned
- Dams**
- High Hazard
- Significant Hazard
- Low Hazard
- Non-Menacing
- Bicycle LTS**
- LTS 1
- LTS 2
- LTS 3
- LTS 4
- LTS 5

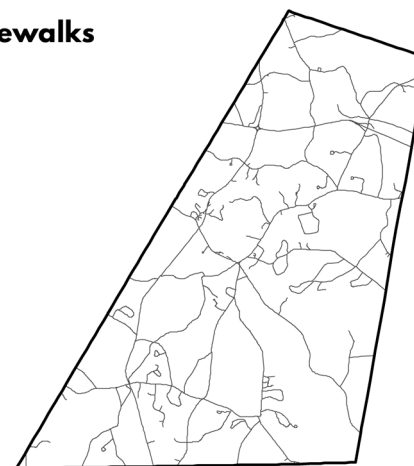
Dams



Bicycle LTS



Sidewalks



Served by...

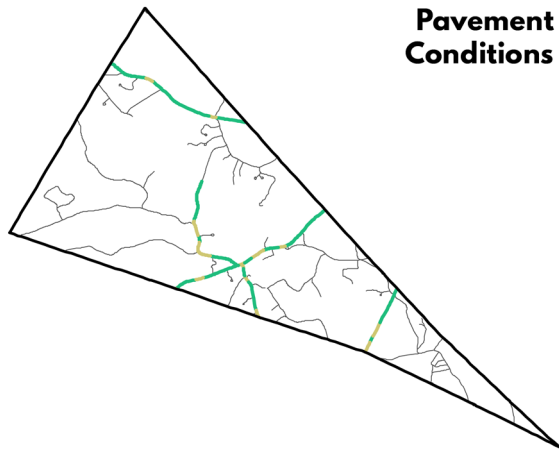


Roads by...		Miles
Legislative Class	1-4 (State and Federal)	25.8
	5 (Local Roads)	37.3
	6 (Unmaintained)	3.6
Low LTS Scores (1-2)		36.6
Sidewalks		0

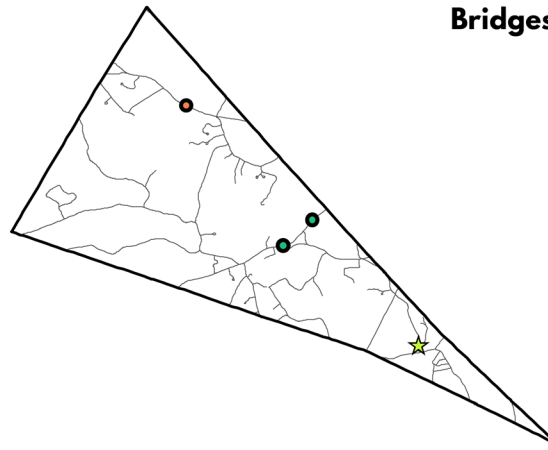
Number of ...	Total
Total Bridges	16
Red List Bridges (State + Local)	1
Total Dams	8
High Hazard Dams	0

Mobility and Accessibility Community Profile

Madbury town, Strafford County, New Hampshire



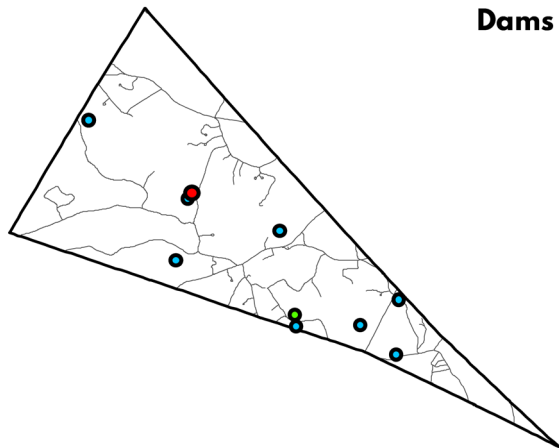
Pavement Conditions



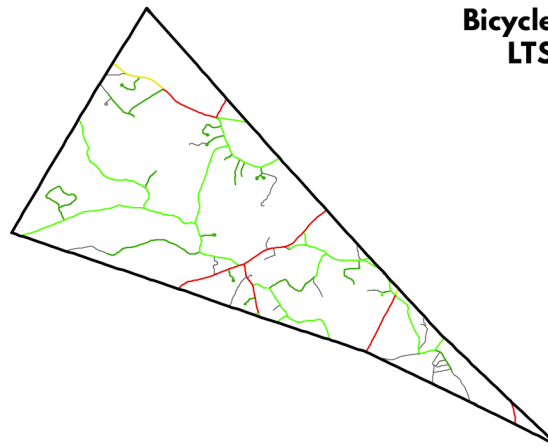
Bridges



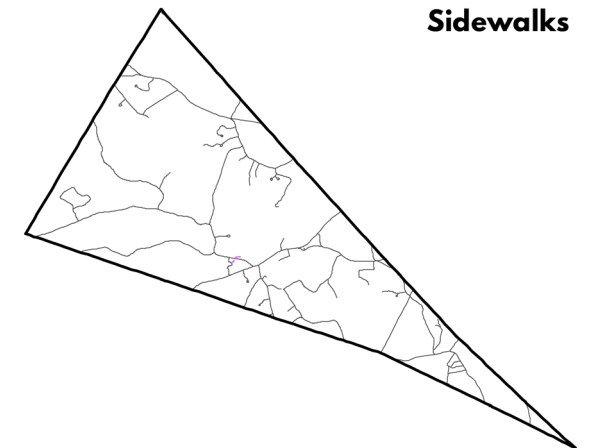
Legend



Dams



Bicycle LTS



Sidewalks

Served by...



Roads by...		Miles
Legislative Class	1-4 (State and Federal)	7.7
	5 (Local Roads)	20.8
	6 (Unmaintained)	3.2
Low LTS Scores (1-2)		22.5
Sidewalks		.1

Number of ...	Total
Total Bridges	6
Red List Bridges (State + Local)	1
Total Dams	10
High Hazard Dams	1

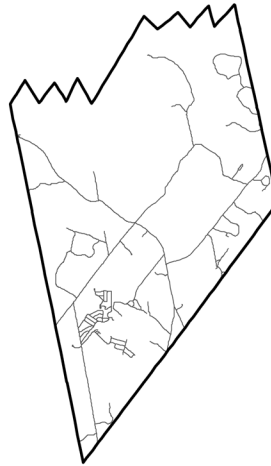
Mobility and Accessibility Community Profile

Middleton town, Strafford County, New Hampshire

Pavement Condition



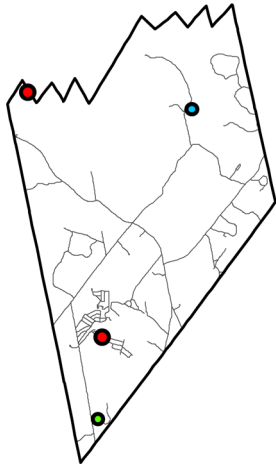
Bridges



Legend

- Roads
- Sidewalks
- Pavement Conditions**
- Good
- Fair
- Poor
- NBI Bridge Condition**
- Good
- Fair
- Poor
- Red List Bridges**
- ★ Municipal Owned
- ★ State Owned
- Dams**
- High Hazard
- Significant Hazard
- Low Hazard
- Non-Menacing
- Bicycle LTS**
- LTS 1
- LTS 2
- LTS 3
- LTS 4
- LTS 5

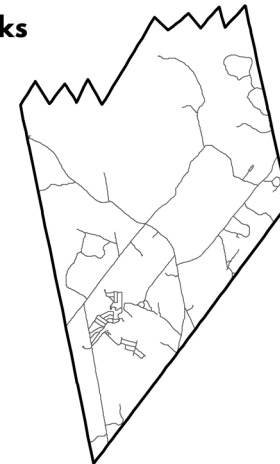
Dams



Bicycle LTS



Sidewalks



Served by...



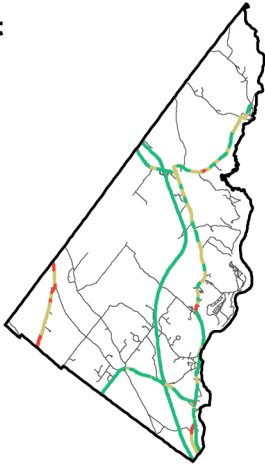
Roads by...		Miles
Legislative Class	1-4 (State and Federal)	4
	5 (Local Roads)	25.8
	6 (Unmaintained)	2
Low LTS Scores (1-2)		22.6
Sidewalks		0

Number of ...	Total
Total Bridges	3
Red List Bridges (State + Local)	0
Total Dams	4
High Hazard Dams	2

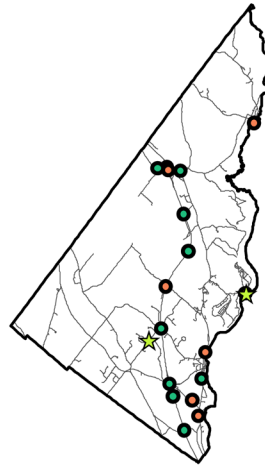
Mobility and Accessibility Community Profile

Milton town, Strafford County, New Hampshire

Pavement Condition



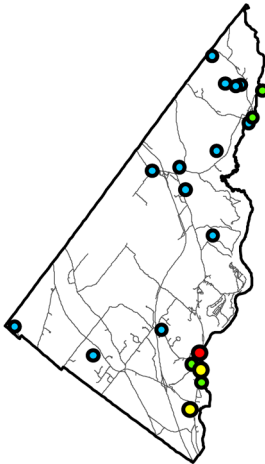
Bridges



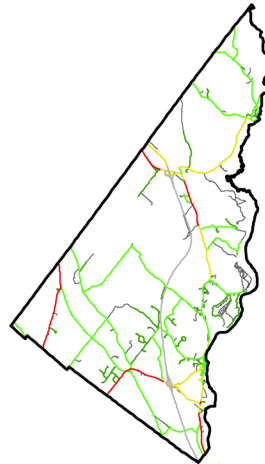
Legend

- Roads
- Sidewalks
- Pavement Conditions**
- Good
- Fair
- Poor
- NBI Bridge Condition**
- Good
- Fair
- Poor
- Red List Bridges**
- ★ Municipal Owned
- ★ State Owned
- Dams**
- High Hazard
- Significant Hazard
- Low Hazard
- Non-Menacing
- Bicycle LTS**
- LTS 1
- LTS 2
- LTS 3
- LTS 4
- LTS 5

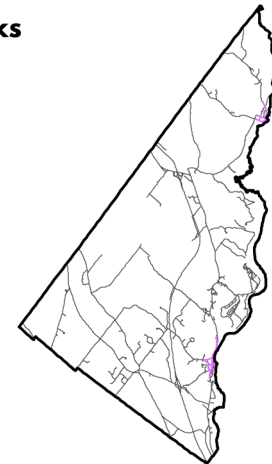
Dams



Bicycle LTS



Sidewalks



Served by...



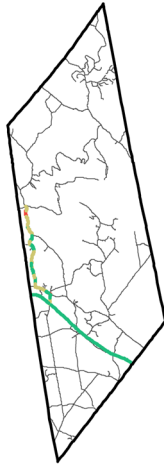
Roads by...		Miles
Legislative Class	1-4 (State and Federal)	29.7
	5 (Local Roads)	47.3
	6 (Unmaintained)	6
Low LTS Scores (1-2)		50
Sidewalks		3.2

Number of ...	Total
Total Bridges	27
Red List Bridges (State + Local)	2
Total Dams	20
High Hazard Dams	1

Mobility and Accessibility Community Profile

New Durham town, Strafford County, New Hampshire

Pavement Condition



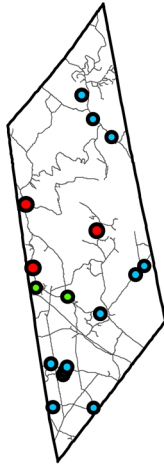
Bridges



Legend

- Roads
- Sidewalks
- Pavement Conditions**
- Good
- Fair
- Poor
- NBI Bridge Condition**
- Good
- Fair
- Poor
- Red List Bridges**
- ★ Municipal Owned
- ★ State Owned
- Dams**
- High Hazard
- Significant Hazard
- Low Hazard
- Non-Menacing
- Bicycle LTS**
- LTS 1
- LTS 2
- LTS 3
- LTS 4
- LTS 5

Dams



Bicycle LTS



Sidewalks



Served by...



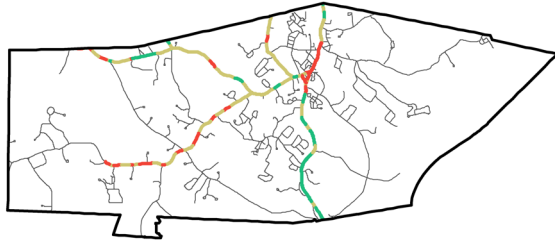
Roads by...		Miles
Legislative Class	1-4 (State and Federal)	7.8
	5 (Local Roads)	54.2
	6 (Unmaintained)	14.5
Low LTS Scores (1-2)		53.6
Sidewalks		0

Number of ...	Total
Total Bridges	4
Red List Bridges (State + Local)	0
Total Dams	17
High Hazard Dams	3

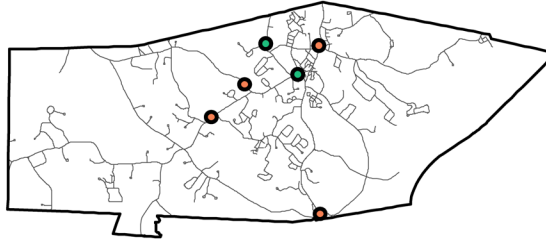
Mobility and Accessibility Community Profile

Newmarket town, Rockingham County, New Hampshire

Pavement Condition



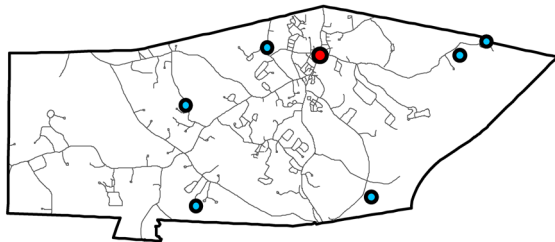
Bridges



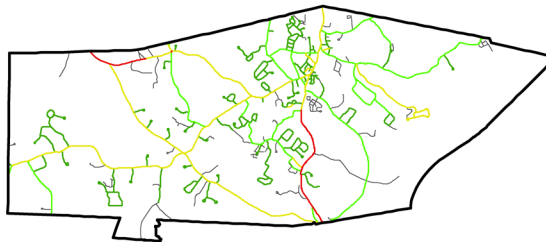
Legend

- Roads
- Sidewalks
- Pavement Conditions**
 - Good
 - Fair
 - Poor
- NBI Bridge Condition**
 - Good
 - Fair
 - Poor
- Red List Bridges**
 - ★ Municipal Owned
 - ★ State Owned
- Dams**
 - High Hazard
 - Significant Hazard
 - Low Hazard
 - Non-Menacing
- Bicycle LTS**
 - LTS 1
 - LTS 2
 - LTS 3
 - LTS 4
 - LTS 5

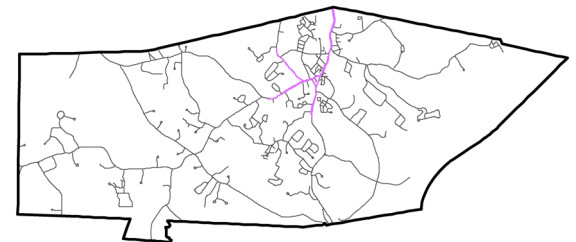
Dams



Bicycle LTS



Sidewalks



Served by...

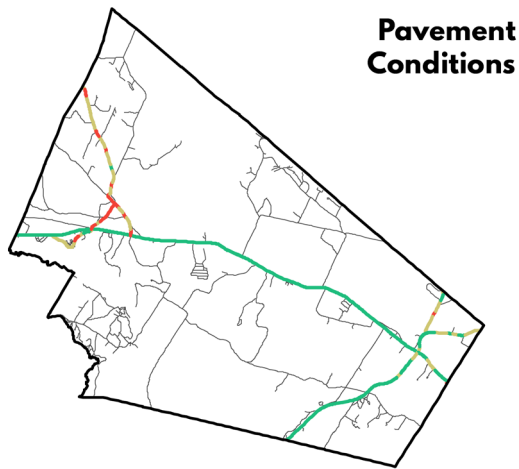


Roads by...		Miles
Legislative Class	1-4 (State and Federal)	8.8
	5 (Local Roads)	42.2
	6 (Unmaintained)	1.4
Low LTS Scores (1-2)		34.9
Sidewalks		3.9

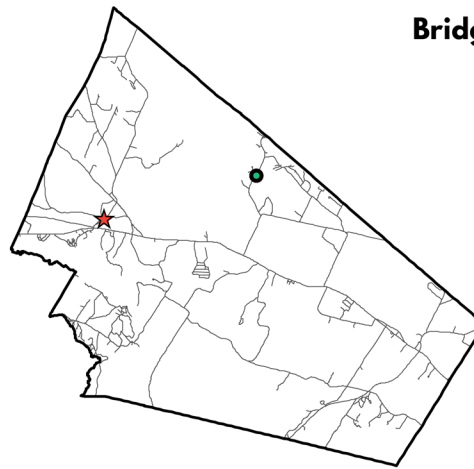
Number of ...	Total
Total Bridges	8
Red List Bridges (State + Local)	0
Total Dams	7
High Hazard Dams	1

Mobility and Accessibility Community Profile

Northwood town, Rockingham County, New Hampshire



Pavement Conditions

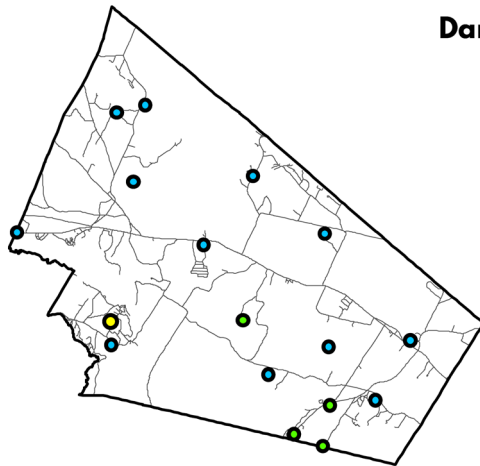


Bridges

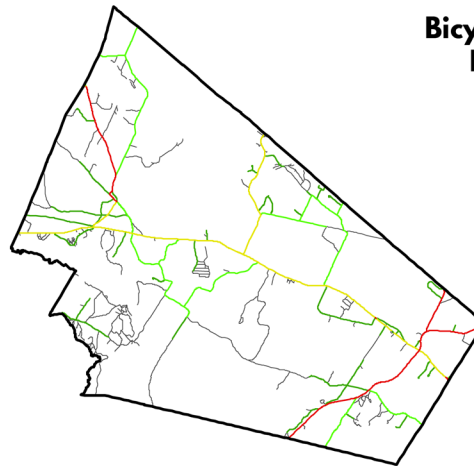
- Roads
- Sidewalks
- Pavement Conditions**
- Good
- Fair
- Poor
- NBI Bridge Condition**
- Good
- Fair
- Poor
- Red List Bridges**
- ★ Municipal Owned
- ★ State Owned

Legend

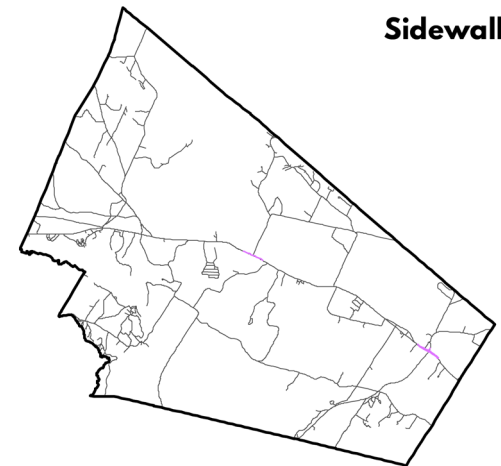
- Dams**
- High Hazard
- Significant Hazard
- Low Hazard
- Non-Menacing
- Bicycle LTS**
- LTS 1
- LTS 2
- LTS 3
- LTS 4
- LTS 5



Dams



Bicycle LTS



Sidewalks

Served by...



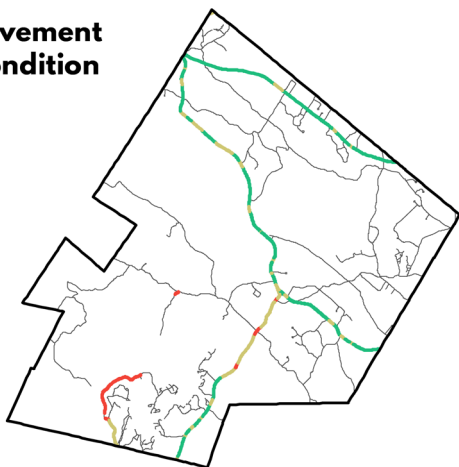
Roads by...		Miles
Legislative Class	1-4 (State and Federal)	16.7
	5 (Local Roads)	32.2
	6 (Unmaintained)	8.2
Low LTS Scores (1-2)		31.5
Sidewalks		1.1

Number of ...	Total
Total Bridges	8
Red List Bridges (State + Local)	1
Total Dams	17
High Hazard Dams	0

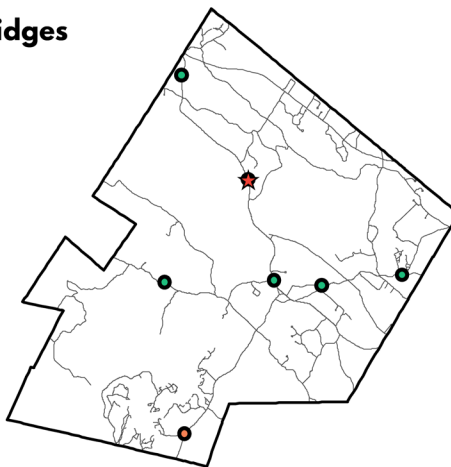
Mobility and Accessibility Community Profile

Nottingham town, Rockingham County, New Hampshire

Pavement Condition



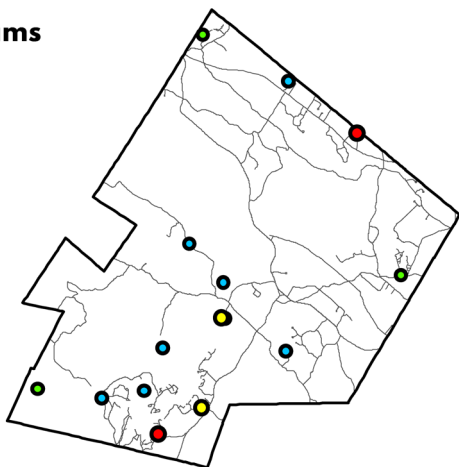
Bridges



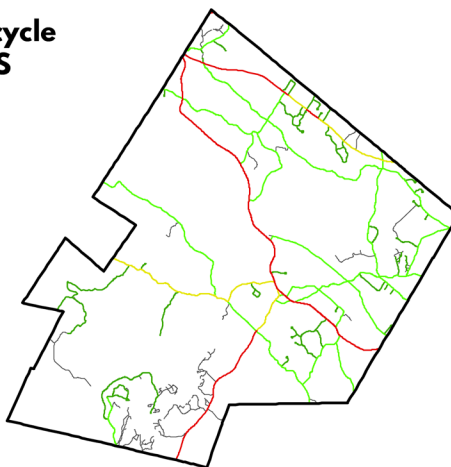
Legend

- Roads
- Sidewalks
- Pavement Conditions**
- Good
- Fair
- Poor
- NBI Bridge Condition**
- Good
- Fair
- Poor
- Red List Bridges**
- ★ Municipal Owned
- ★ State Owned
- Dams**
- High Hazard
- Significant Hazard
- Low Hazard
- Non-Menacing
- Bicycle LTS**
- LTS 1
- LTS 2
- LTS 3
- LTS 4
- LTS 5

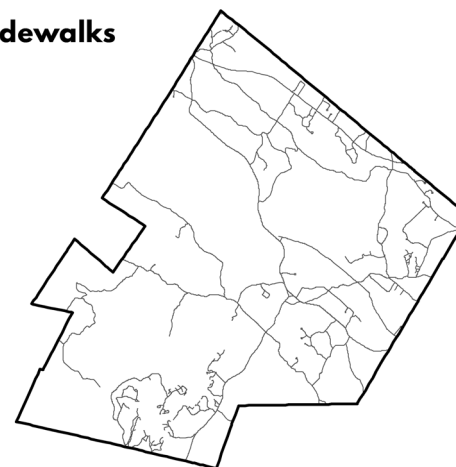
Dams



Bicycle LTS



Sidewalks



Served by...



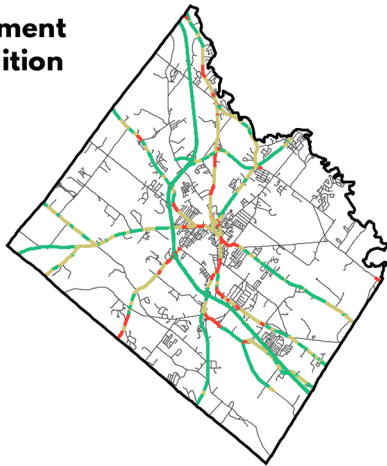
Roads by...		Miles
Legislative Class	1-4 (State and Federal)	25.6
	5 (Local Roads)	67.4
	6 (Unmaintained)	3.2
Low LTS Scores (1-2)		62.3
Sidewalks		0

Number of ...	Total
Total Bridges	12
Red List Bridges (State + Local)	1
Total Dams	15
High Hazard Dams	2

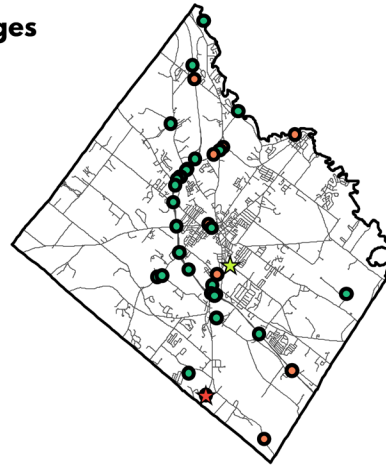
Mobility and Accessibility Community Profile

Rochester city, Strafford County, New Hampshire

Pavement Condition



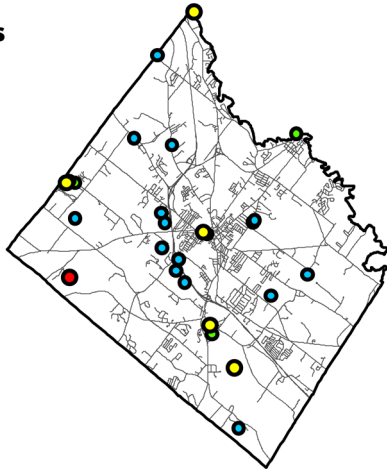
Bridges



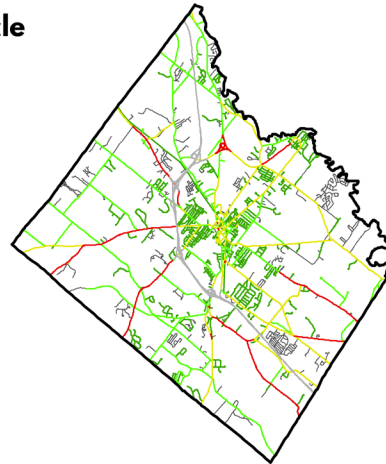
Legend

- Roads
- Sidewalks
- Pavement Conditions**
- Good
- Fair
- Poor
- NBI Bridge Condition**
- Good
- Fair
- Poor
- Red List Bridges**
- ★ Municipal Owned
- ★ State Owned
- Dams**
- High Hazard
- Significant Hazard
- Low Hazard
- Non-Menacing
- Bicycle LTS**
- LTS 1
- LTS 2
- LTS 3
- LTS 4
- LTS 5

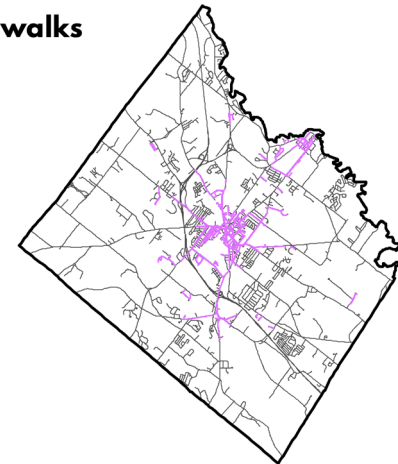
Dams



Bicycle LTS



Sidewalks



Served by...



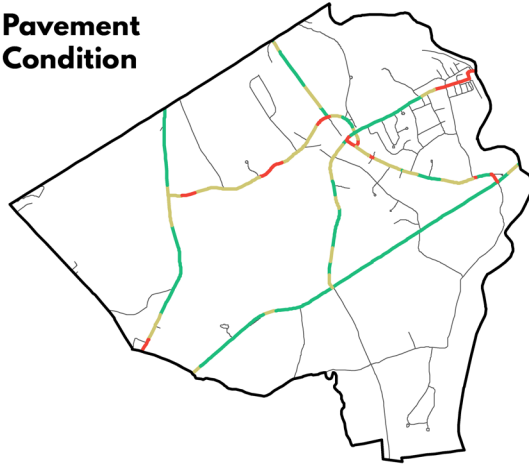
Roads by...		Miles
Legislative Class	1-4 (State and Federal)	67.7
	5 (Local Roads)	142.4
	6 (Unmaintained)	5.6
Low LTS Scores (1-2)		128.3
Sidewalks		46.3

Number of ...	Total
Total Bridges	58
Red List Bridges (State + Local)	2
Total Dams	28
High Hazard Dams	1

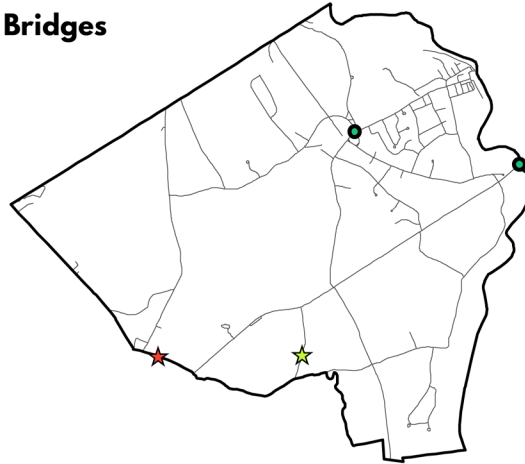
Mobility and Accessibility Community Profile

Rollinsford town, Strafford County, New Hampshire

Pavement Condition



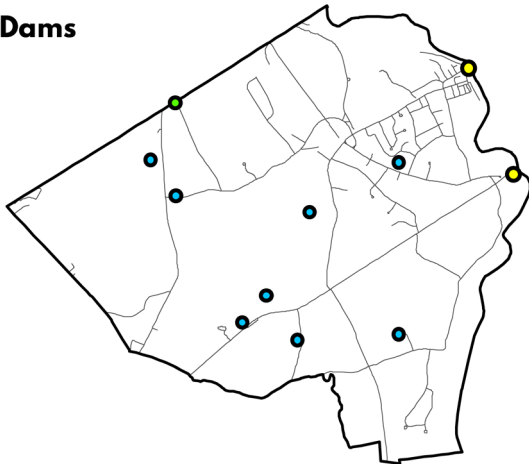
Bridges



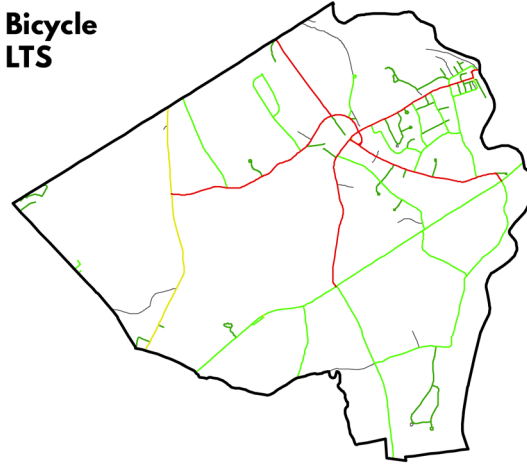
Legend

- Roads
- Sidewalks
- Pavement Conditions**
- Good
- Fair
- Poor
- NBI Bridge Condition**
- Good
- Fair
- Poor
- Red List Bridges**
- ★ Municipal Owned
- ★ State Owned
- Dams**
- High Hazard
- Significant Hazard
- Low Hazard
- Non-Menacing
- Bicycle LTS**
- LTS 1
- LTS 2
- LTS 3
- LTS 4
- LTS 5

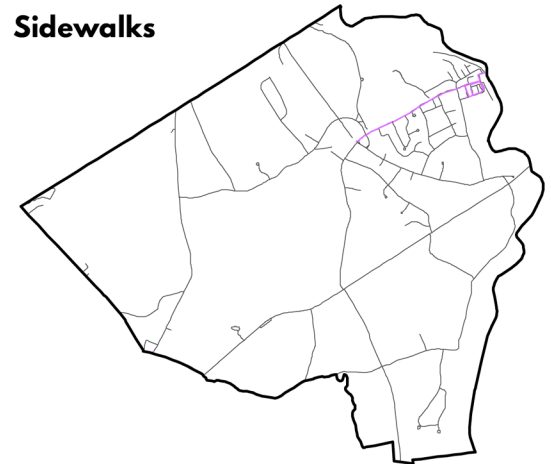
Dams



Bicycle LTS



Sidewalks



Served by...

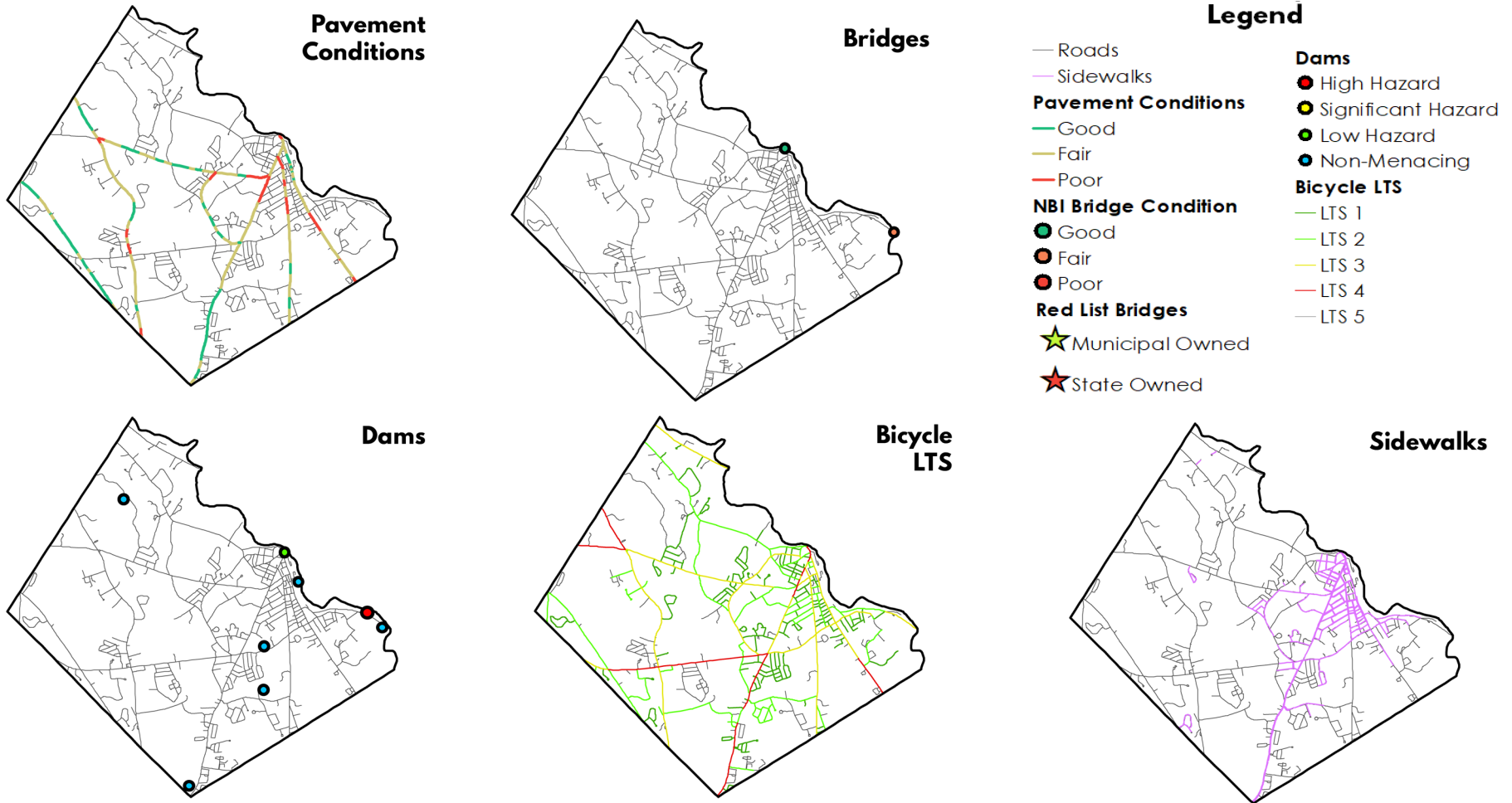


Roads by...		Miles
Legislative Class	1-4 (State and Federal)	10.8
	5 (Local Roads)	17.2
	6 (Unmaintained)	2.2
Low LTS Scores (1-2)		128.3
Sidewalks		1.4

Number of ...	Total
Total Bridges	6
Red List Bridges (State + Local)	2
Total Dams	11
High Hazard Dams	0

Mobility and Accessibility Community Profile

Somersworth city, Strafford County, New Hampshire



Served by...



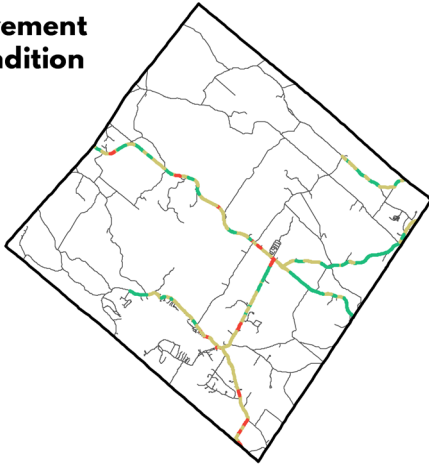
Roads by...		Miles
Legislative Class	1-4 (State and Federal)	15.1
	5 (Local Roads)	43.9
	6 (Unmaintained)	0.6
Low LTS Scores (1-2)		39.9
Sidewalks		26.4

Number of ...	Total
Total Bridges	2
Red List Bridges (State + Local)	0
Total Dams	8
High Hazard Dams	1

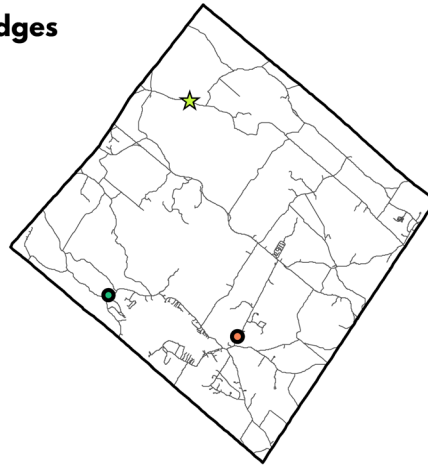
Mobility and Accessibility Community Profile

Strafford town, Strafford County, New Hampshire

Pavement Condition



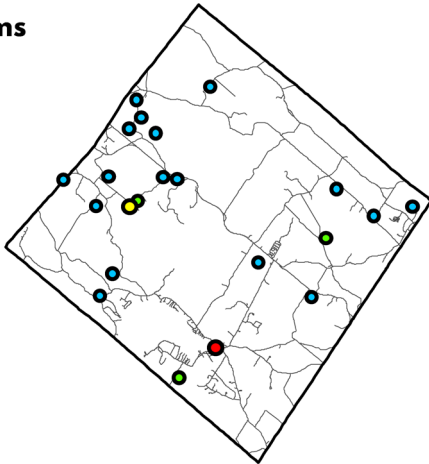
Bridges



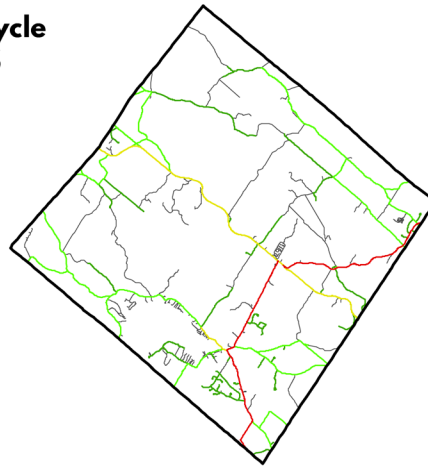
Legend

- Roads
- Sidewalks
- Pavement Conditions**
- Good
- Fair
- Poor
- NBI Bridge Condition**
- Good
- Fair
- Poor
- Red List Bridges**
- ★ Municipal Owned
- ★ State Owned
- Dams**
- High Hazard
- Significant Hazard
- Low Hazard
- Non-Menacing
- Bicycle LTS**
- LTS 1
- LTS 2
- LTS 3
- LTS 4
- LTS 5

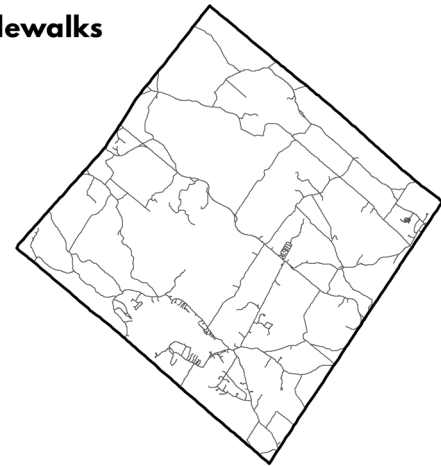
Dams



Bicycle LTS



Sidewalks



Served by...



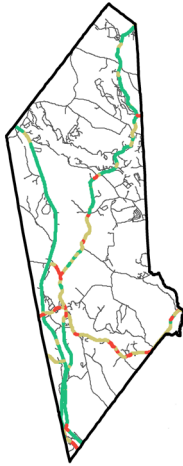
Roads by...		Miles
Legislative Class	1-4 (State and Federal)	21
	5 (Local Roads)	50.2
	6 (Unmaintained)	22.4
Low LTS Scores (1-2)		53.9
Sidewalks		0

Number of ...	Total
Total Bridges	15
Red List Bridges (State + Local)	1
Total Dams	22
High Hazard Dams	1

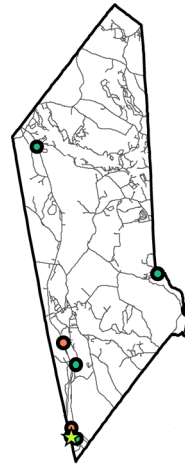
Mobility and Accessibility Community Profile

Wakefield town, Carroll County, New Hampshire

Pavement Condition



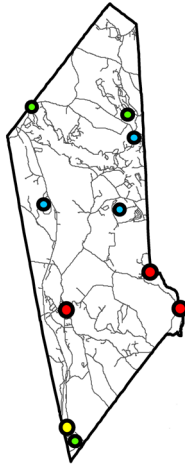
Bridges



Legend

- Roads
- Sidewalks
- Pavement Conditions**
- Good
- Fair
- Poor
- NBI Bridge Condition**
- Good
- Fair
- Poor
- Red List Bridges**
- ★ Municipal Owned
- ★ State Owned
- Dams**
- High Hazard
- Significant Hazard
- Low Hazard
- Non-Menacing
- Bicycle LTS**
- LTS 1
- LTS 2
- LTS 3
- LTS 4
- LTS 5

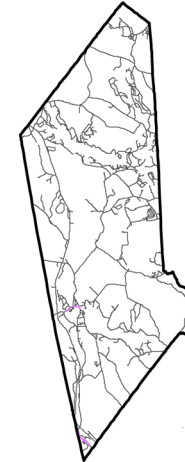
Dams



Bicycle LTS



Sidewalks



Served by...



Roads by...		Miles
Legislative Class	1-4 (State and Federal)	34.5
	5 (Local Roads)	47.5
	6 (Unmaintained)	6.4
Low LTS Scores (1-2)		50.3
Sidewalks		1.1

Number of ...	Total
Total Bridges	18
Red List Bridges (State + Local)	1
Total Dams	10
High Hazard Dams	3