

AVAILABILITY COMMUNITY PROFILE

SRPC FISCAL YEAR
'23
DATA SNAPSHOT

ACCEPTED:

STRAFFORD
Regional Planning Commission


SRPC Regional Data Snapshot

This document is a component of the SRPC Regional Data Snapshot.

SRPC conducts region-wide analysis of a number of data metrics each year for different projects and plans. The Regional Data Snapshot was a new document in 2021, and updated in April of each year, that contains many of these analyses in one place. The Data Snapshot covers demographics, economic vitality, livability and quality of life, mobility and accessibility, and resiliency. The Data Snapshot will be updated every year and additional metrics will be included as they are developed. In addition to the data metrics that are tracked annually, SRPC is also tracked several COVID-19 specific metrics to track the region's recovery from the pandemic in the Regional COVID-19 Data Snapshot.

<http://strafford.org/measure/data-snapshot/>

Other Documents



Regional Data Snapshot
2022 and 2021 editions



Regional Data Snapshot
Interactive Map Viewer



Regional COVID Data
Snapshot – May 2021

Staff



Rachel Dewey



Stephen Geis



Mark Davie



Jackson Rand

Future Editions

Future editions of the Data Snapshot will include the following changes:

- Expand on topics including public health, water resources, recreation, and more.
- An appendix including data tables will be available starting with the 2023 Data Snapshot.

Livability Community Profile

Barrington town, Strafford County, New Hampshire



Traffic Safety

Crashes	2010-2015	2016-2021
Fatal	22	12
Serious Injury	12	13



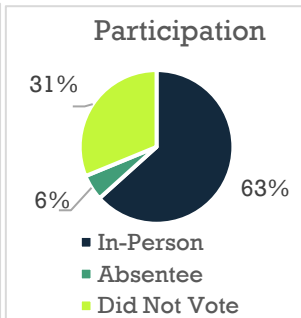
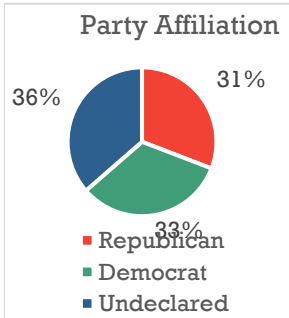
Recreation

Number of Rec. Sites by Type	
Playgrounds	2
Parks	1
Trails/open land	11
Sports	5
Beaches/pools	0
Boat launch/etc.	1
Winter	1
Other	0
Total	21



Voting

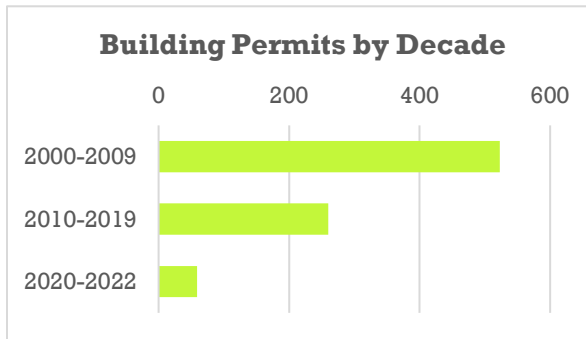
Based on 2022 Midterm



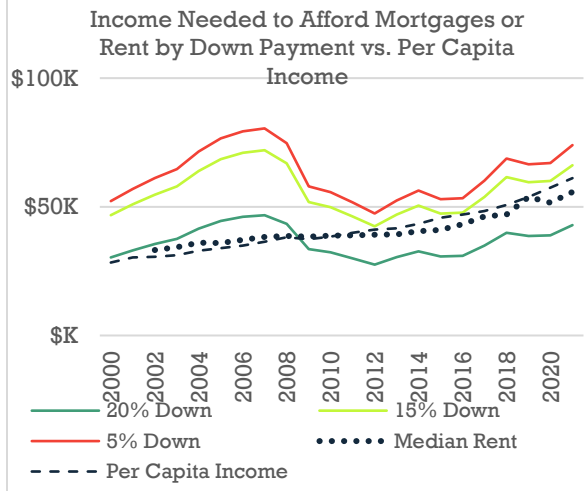
Housing Stock

Density in Areas Zoned Residential	
Average units/acre	0.42
Most dense units/acre	5.45

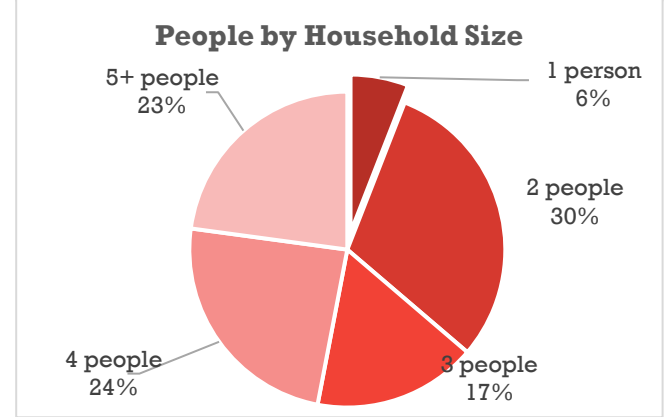
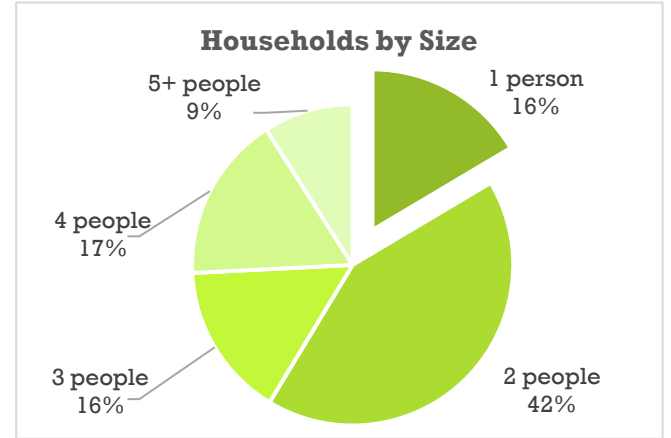
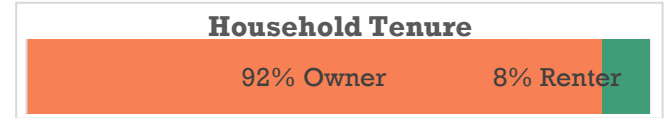
Residential Building Permits



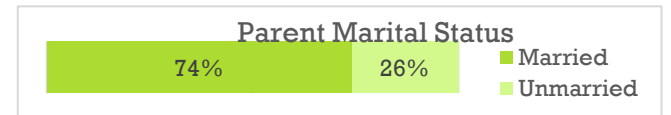
Annual Income Needed to Afford Mortgages or Rent (County Level)



Household Dynamics



37% Households have children



Livability Community Profile

Brookfield town, Carroll County, New Hampshire



Traffic Safety

Crashes	2010-2015	2016-2021
Fatal	0	2
Serious Injury	0	0



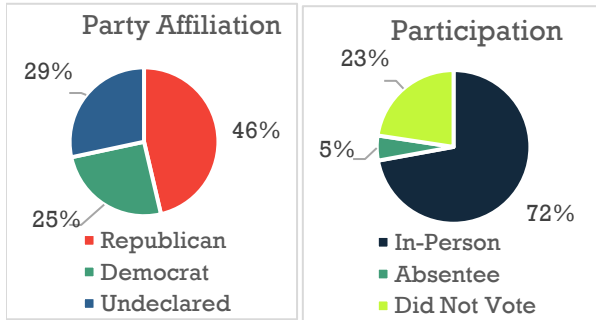
Recreation

Number of Rec. Sites by Type	
Playgrounds	0
Parks	0
Trails/open land	4
Sports	1
Beaches/pools	0
Boat launch/etc.	0
Winter	0
Other	0
Total	5



Voting

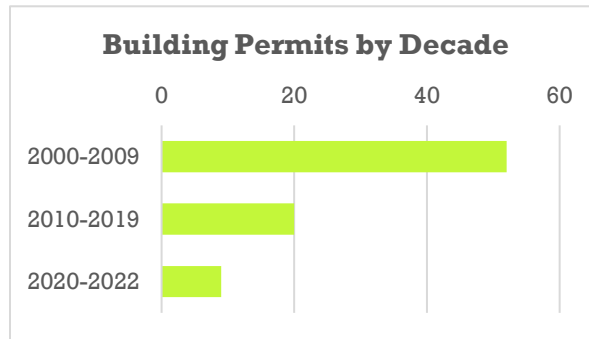
Based on 2022 Midterm



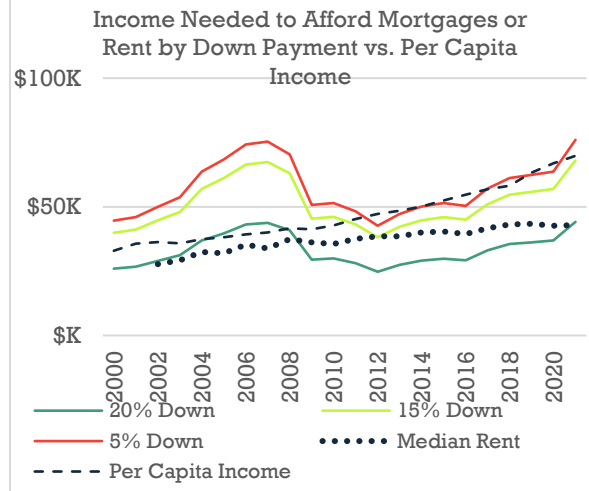
Housing Stock

Density in Areas Zoned Residential	
Average units/acre	0.058
Most dense units/acre	0.27

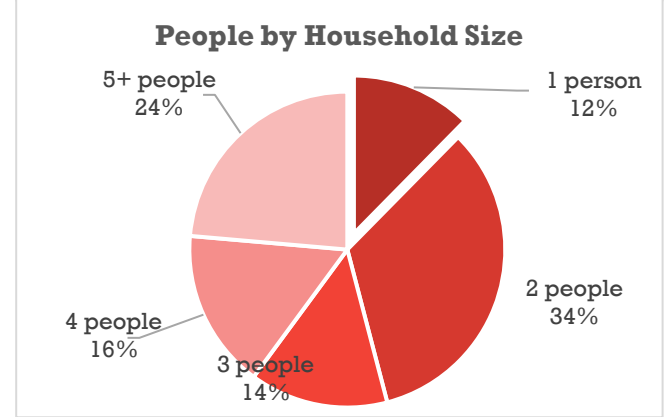
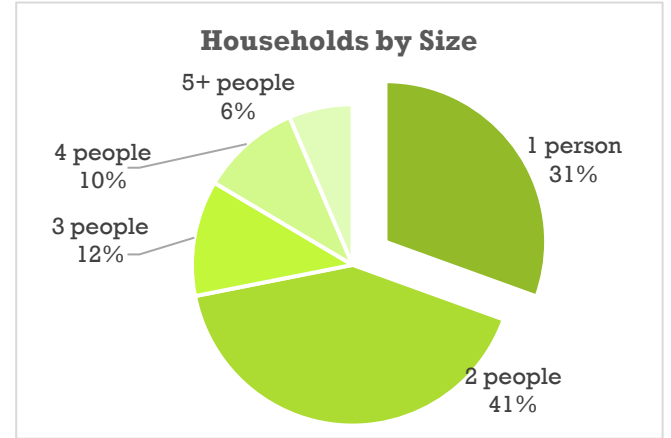
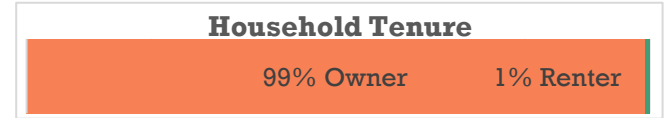
Residential Building Permits



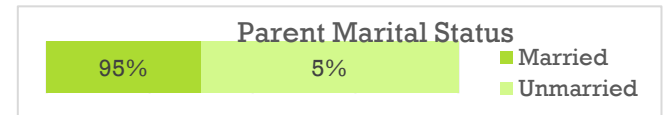
Annual Income Needed to Afford Mortgages or Rent (County Level)



Household Dynamics



16% Households have children



Livability Community Profile

Dover city, Strafford County, New Hampshire



Traffic Safety

Crashes	2010-2015	2016-2021
Fatal	22	18
Serious Injury	55	41



Recreation

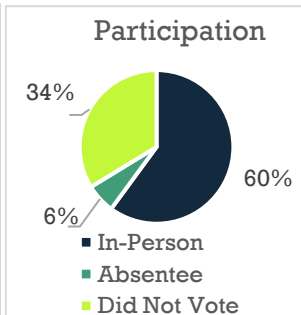
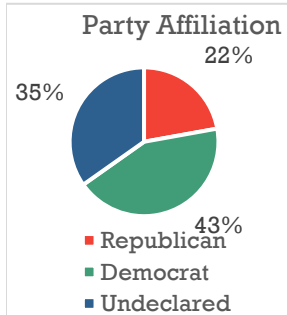
Number of Rec. Sites by Type

Playgrounds	13
Parks	10
Trails/open land	16
Sports	16
Beaches/pools	2
Boat launch/etc.	4
Winter	4
Other	2
Total	67



Voting

Based on 2022 Midterm



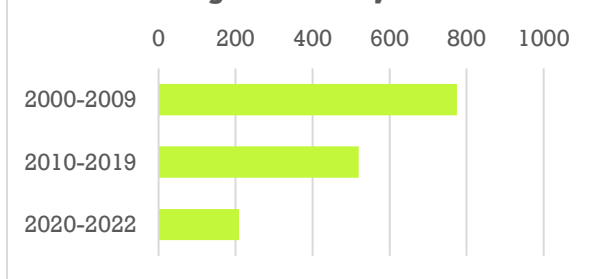
Housing Stock

Density in Areas Zoned Residential

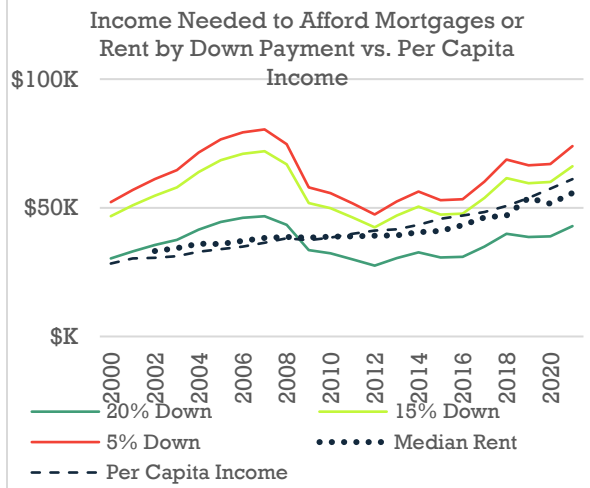
Average units/acre	3.34
Most dense units/acre	62.41

Residential Building Permits

Building Permits by Decade



Annual Income Needed to Afford Mortgages or Rent (County Level)

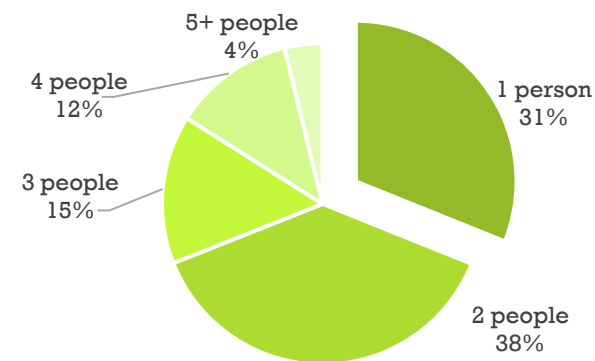


Household Dynamics

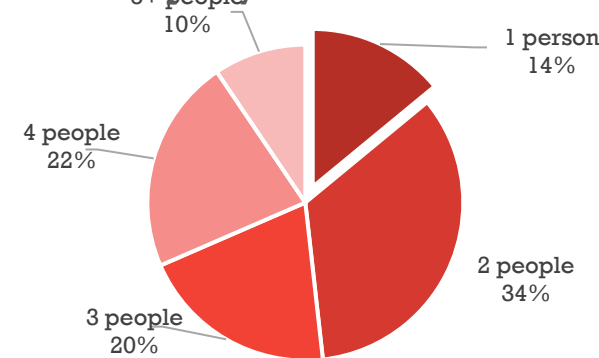
Household Tenure



Households by Size



People by Household Size



22% Households have children

Parent Marital Status



Livability Community Profile

Durham town, Strafford County, New Hampshire



Traffic Safety

Crashes	2010-2015	2016-2021
Fatal	6	12
Serious Injury	8	16



Recreation

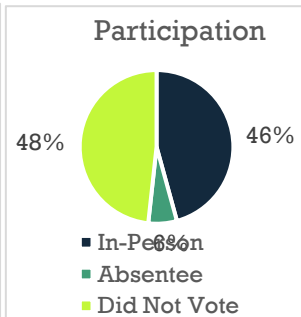
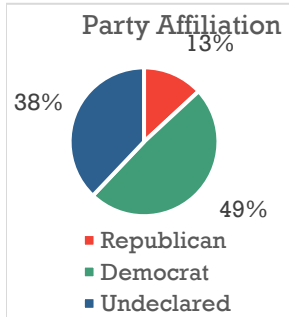
Number of Rec. Sites by Type

Playgrounds	2
Parks	4
Trails/open land	17
Sports	3
Beaches/pools	0
Boat launch/etc.	4
Winter	2
Other	1
Total	33



Voting

Based on 2022 Midterm



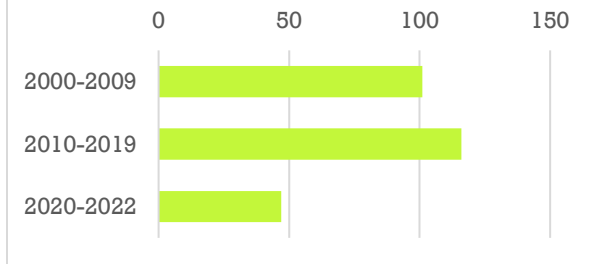
Housing Stock

Density in Areas Zoned Residential

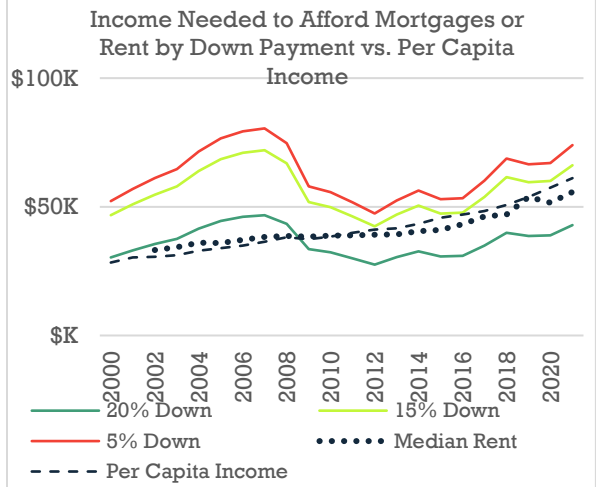
Average units/acre	1.11
Most dense units/acre	19.24

Residential Building Permits

Building Permits by Decade



Annual Income Needed to Afford Mortgages or Rent (County Level)

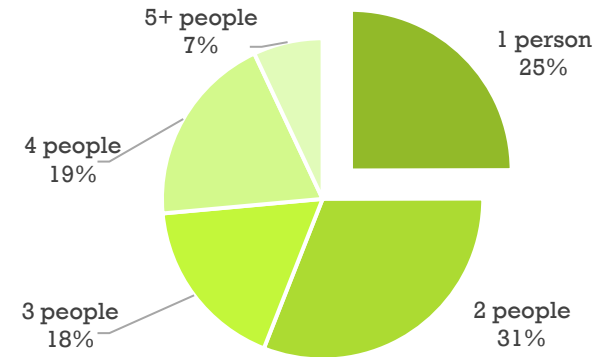


Household Dynamics

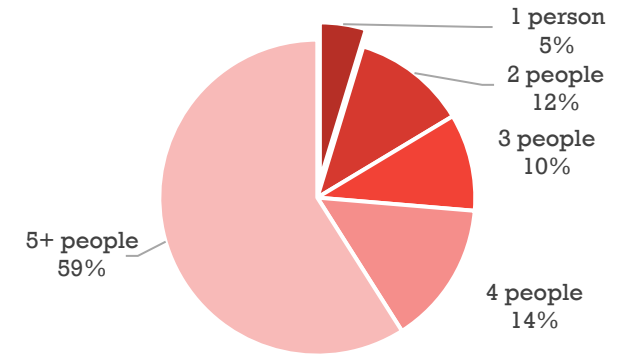
Household Tenure



Households by Size



People by Household Size



26% Households have children

Parent Marital Status



Livability Community Profile

Farmington town, Strafford County, New Hampshire



Traffic Safety

Crashes	2010-2015	2016-2021
Fatal	6	8
Serious Injury	14	13



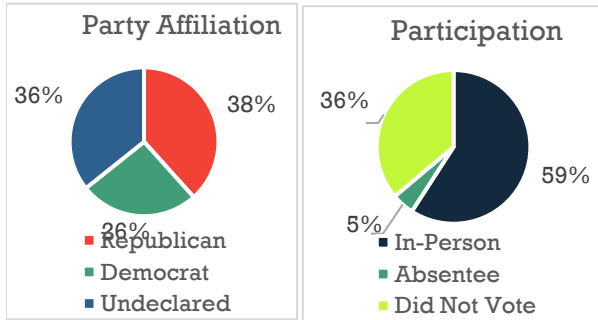
Recreation

Number of Rec. Sites by Type	
Playgrounds	2
Parks	3
Trails/open land	5
Sports	3
Beaches/pools	0
Boat launch/etc.	0
Winter	0
Other	0
Total	13



Voting

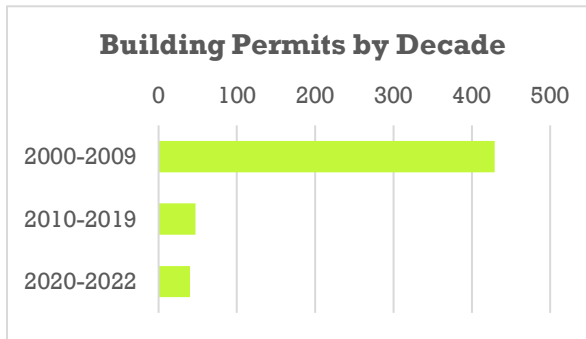
Based on 2022 Midterm



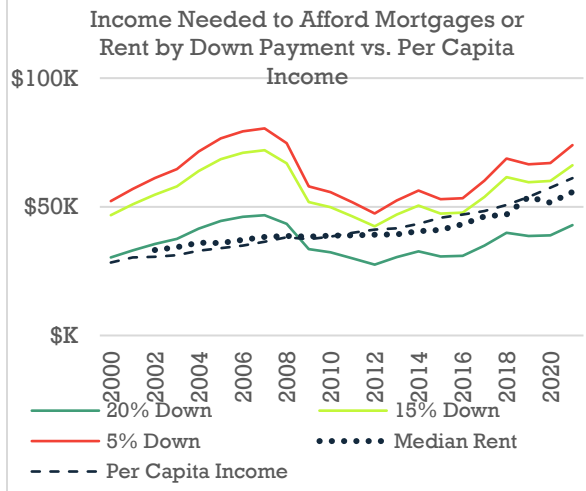
Housing Stock

Density in Areas Zoned Residential	
Average units/acre	1.43
Most dense units/acre	9.84

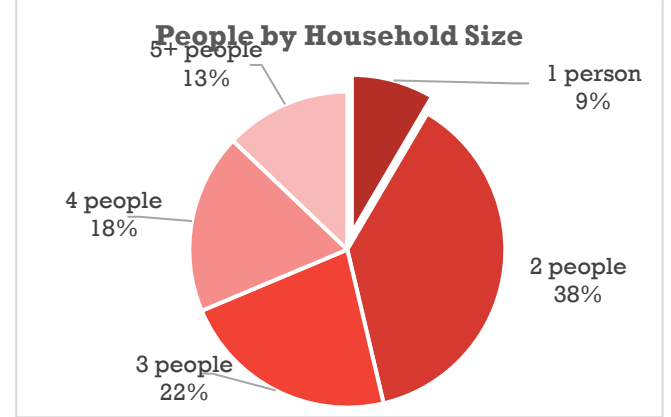
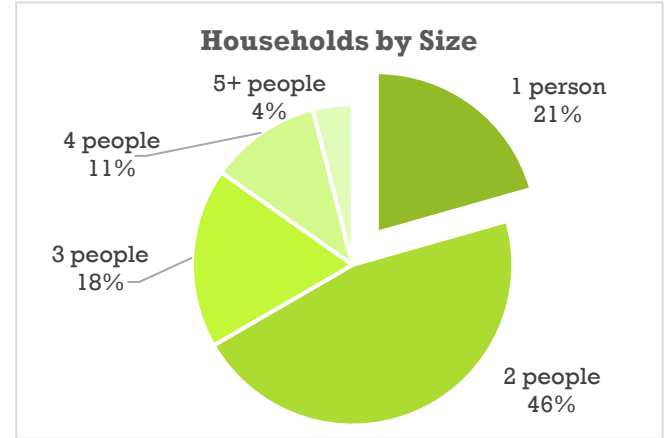
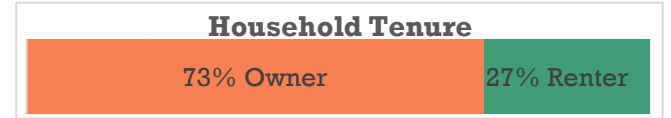
Residential Building Permits



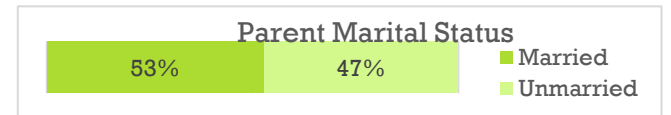
Annual Income Needed to Afford Mortgages or Rent (County Level)



Household Dynamics



32% Households have children



Livability Community Profile

Lee town, Strafford County, New Hampshire



Traffic Safety

Crashes	2010-2015	2016-2021
Fatal	8	16
Serious Injury	10	15



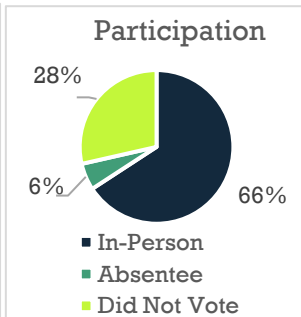
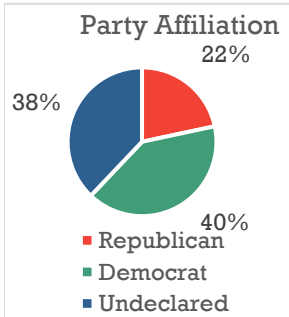
Recreation

Number of Rec. Sites by Type	
Playgrounds	3
Parks	0
Trails/open land	3
Sports	4
Beaches/pools	0
Boat launch/etc.	0
Winter	0
Other	1
Total	10



Voting

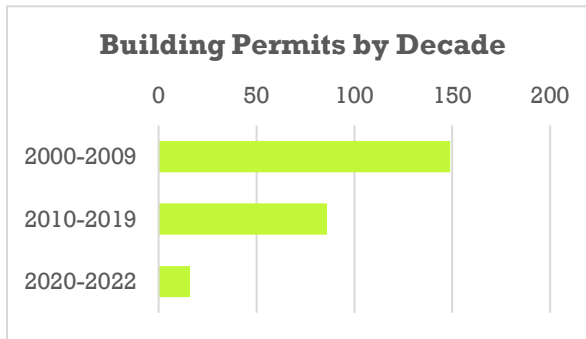
Based on 2022 Midterm



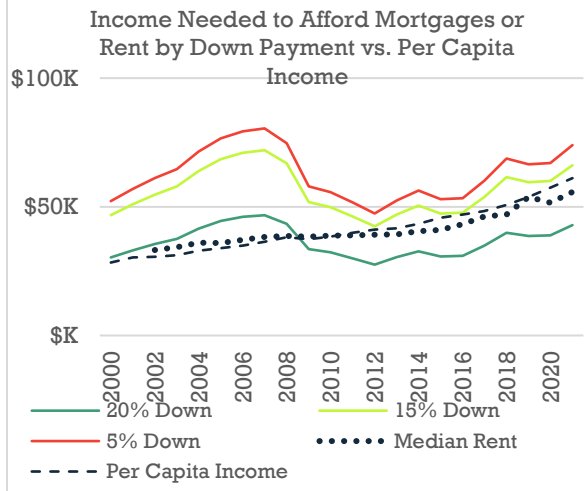
Housing Stock

Density in Areas Zoned Residential	
Average units/acre	0.36
Most dense units/acre	10.47

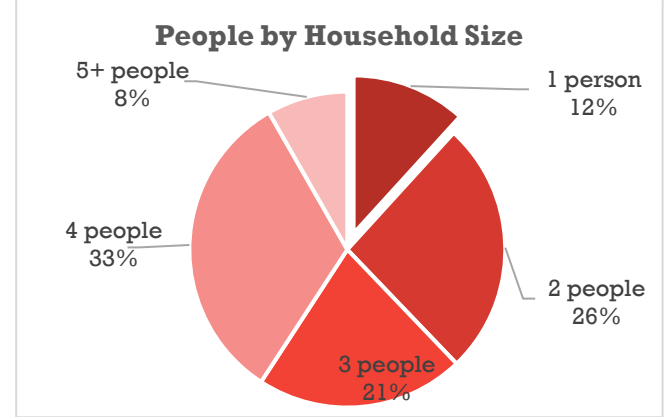
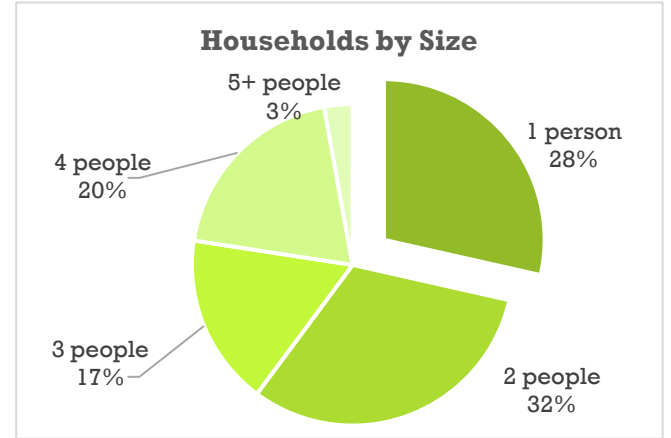
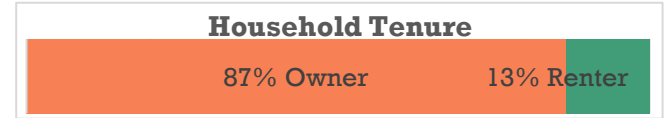
Residential Building Permits



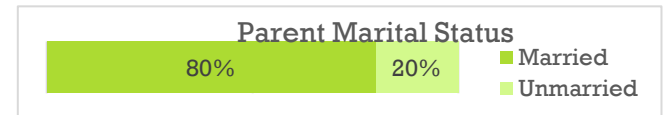
Annual Income Needed to Afford Mortgages or Rent (County Level)



Household Dynamics



28% Households have children



Livability Community Profile

Madbury town, Strafford County, New Hampshire



Traffic Safety

Crashes	2010-2015	2016-2021
Fatal	2	0
Serious Injury	8	4



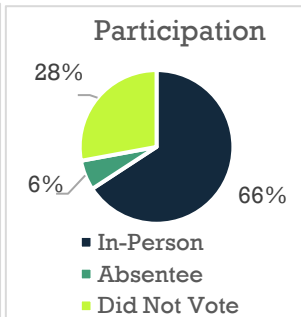
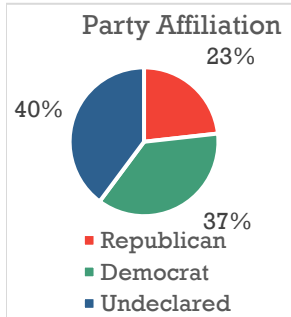
Recreation

Number of Rec. Sites by Type	
Playgrounds	1
Parks	0
Trails/open land	2
Sports	2
Beaches/pools	0
Boat launch/etc.	2
Winter	0
Other	0
Total	7



Voting

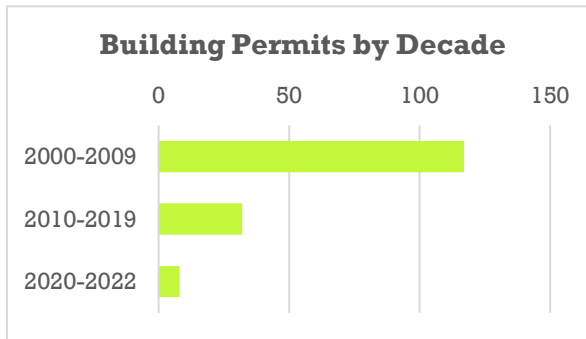
Based on 2022 Midterm



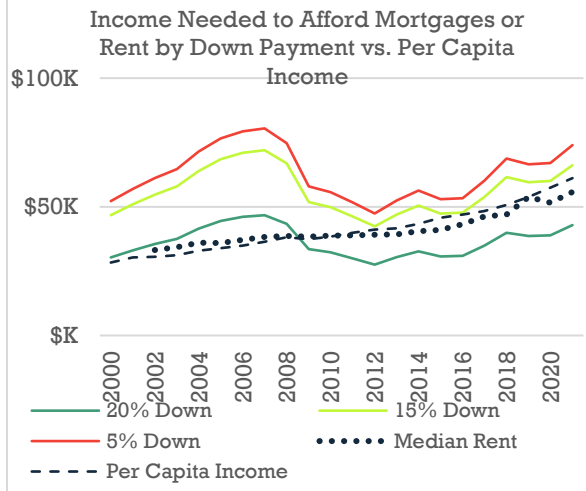
Housing Stock

Density in Areas Zoned Residential	
Average units/acre	0.25
Most dense units/acre	2.95

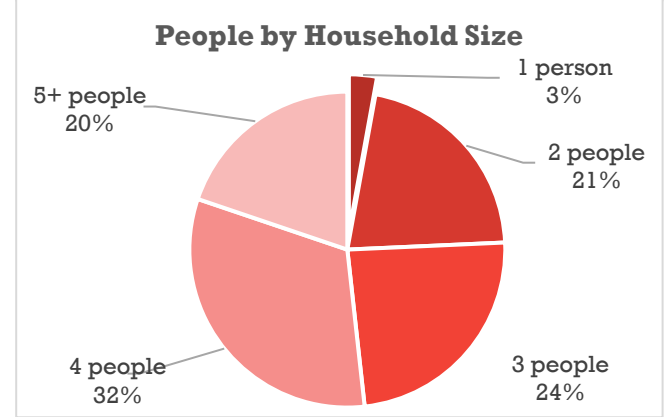
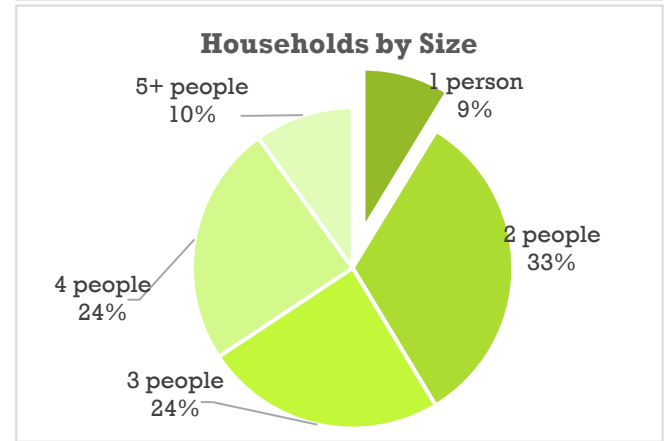
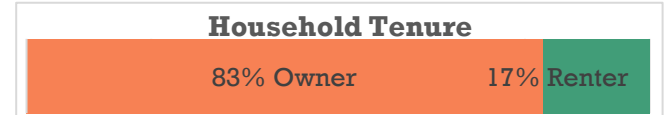
Residential Building Permits



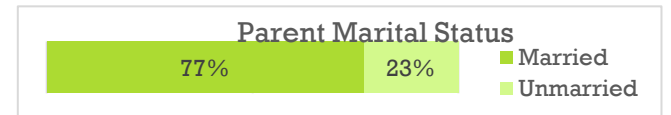
Annual Income Needed to Afford Mortgages or Rent (County Level)



Household Dynamics



44% Households have children



Livability Community Profile

Middleton town, Strafford County, New Hampshire



Traffic Safety

Crashes	2010-2015	2016-2021
Fatal	0	2
Serious Injury	5	3



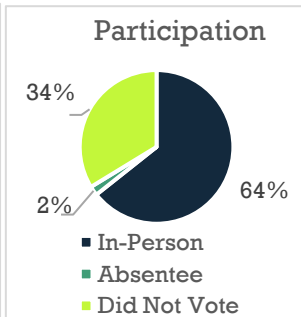
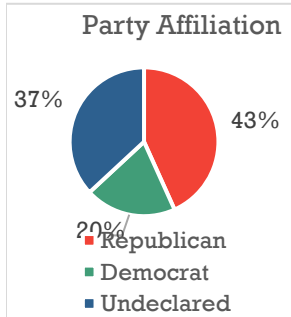
Recreation

Number of Rec. Sites by Type	
Playgrounds	1
Parks	0
Trails/open land	1
Sports	1
Beaches/pools	1
Boat launch/etc.	0
Winter	0
Other	0
Total	4



Voting

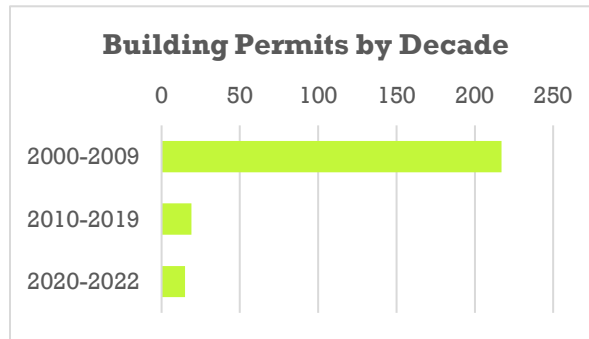
Based on 2022 Midterm



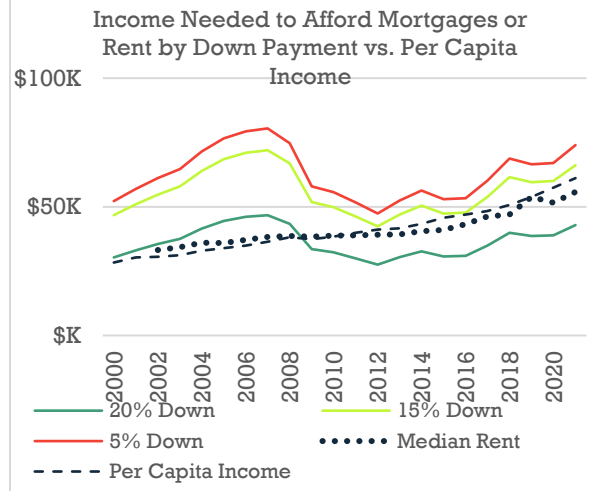
Housing Stock

Density in Areas Zoned Residential	
Average units/acre	0.49
Most dense units/acre	2.02

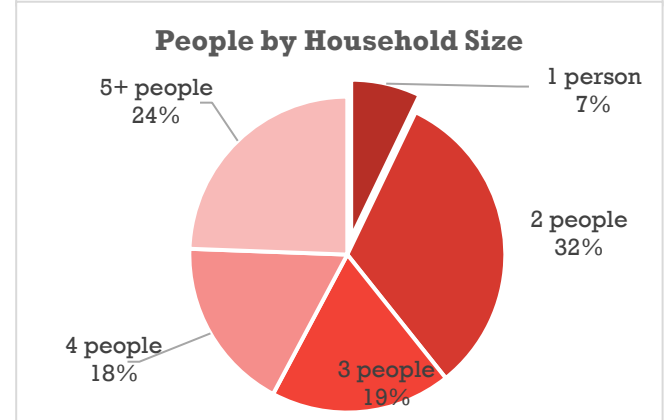
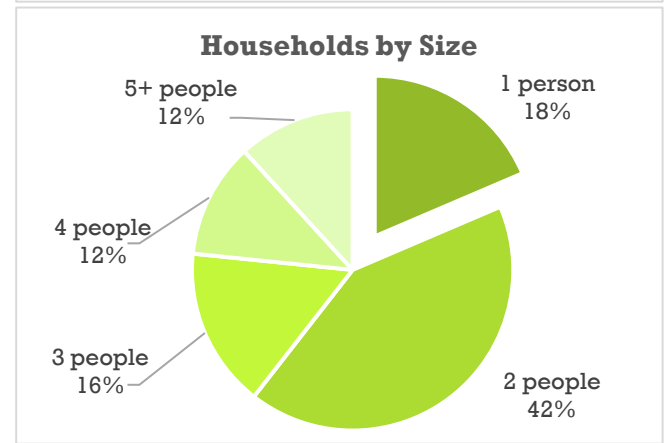
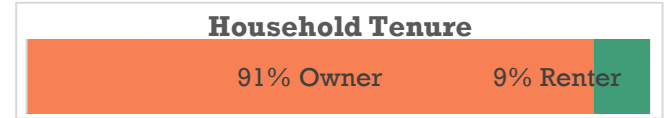
Residential Building Permits



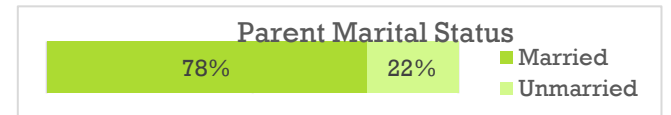
Annual Income Needed to Afford Mortgages or Rent (County Level)



Household Dynamics



31% Households have children



Livability Community Profile

Milton town, Strafford County, New Hampshire



Traffic Safety

Crashes	2010-2015	2016-2021
Fatal	16	14
Serious Injury	14	9



Recreation

Number of Rec. Sites by Type

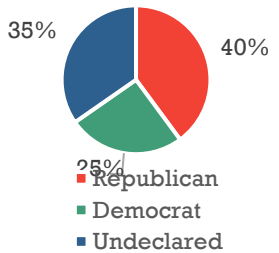
Playgrounds	2
Parks	3
Trails/open land	6
Sports	2
Beaches/pools	1
Boat launch/etc.	1
Winter	0
Other	0
Total	15



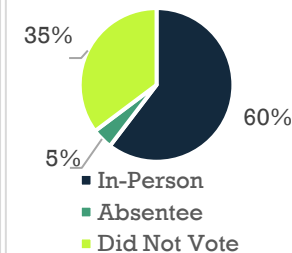
Voting

Based on 2022 Midterm

Party Affiliation



Participation



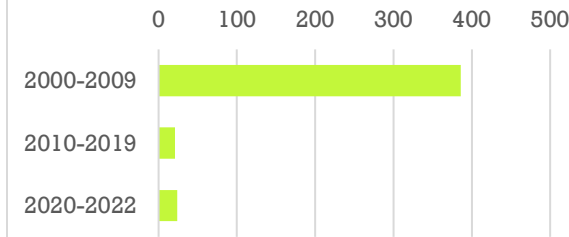
Housing Stock

Density in Areas Zoned Residential

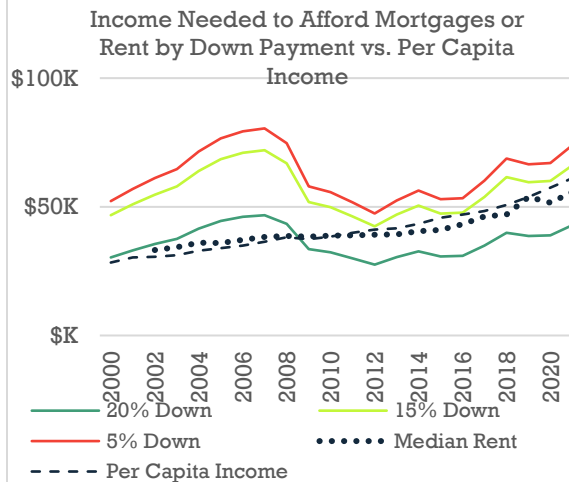
Average units/acre	0.59
Most dense units/acre	5.09

Residential Building Permits

Building Permits by Decade



Annual Income Needed to Afford Mortgages or Rent (County Level)

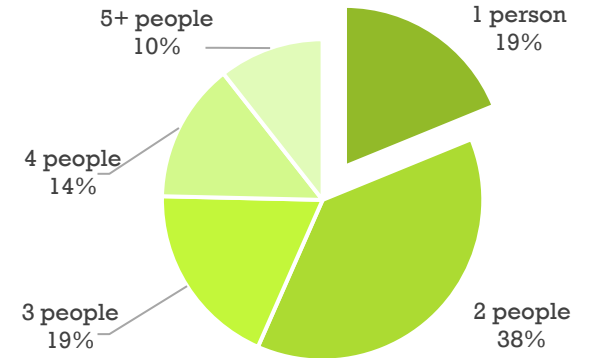


Household Dynamics

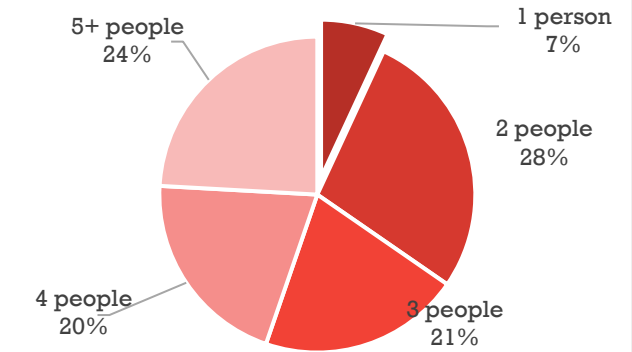
Household Tenure



Households by Size



People by Household Size



28% Households have children

Parent Marital Status



Livability Community Profile

New Durham town, Strafford County, New Hampshire



Traffic Safety

Crashes	2010-2015	2016-2021
Fatal	4	0
Serious Injury	9	4



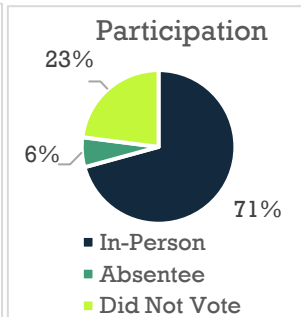
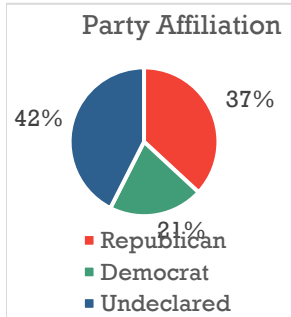
Recreation

Number of Rec. Sites by Type	
Playgrounds	2
Parks	0
Trails/open land	4
Sports	1
Beaches/pools	1
Boat launch/etc.	5
Winter	0
Other	0
Total	13



Voting

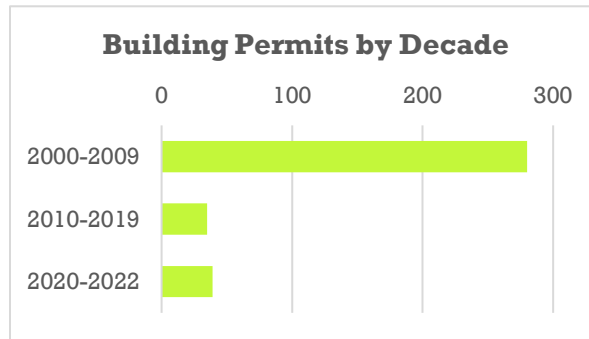
Based on 2022 Midterm



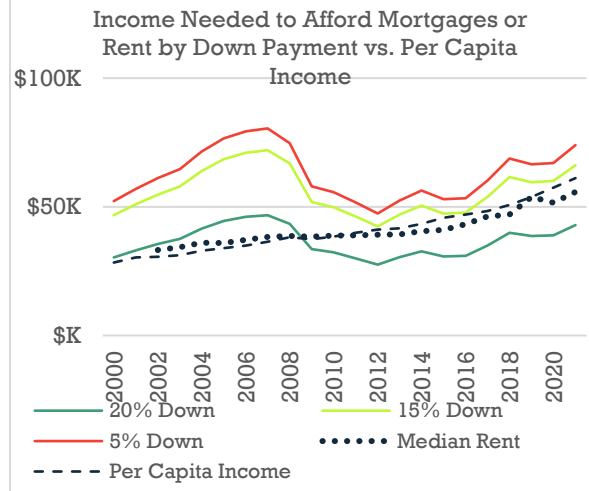
Housing Stock

Density in Areas Zoned Residential	
Average units/acre	0.099
Most dense units/acre	1.16

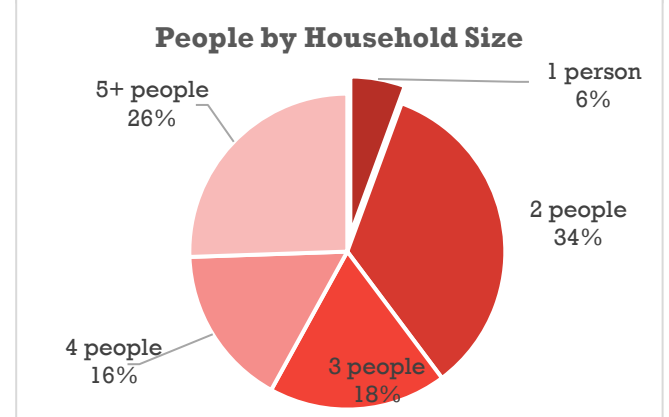
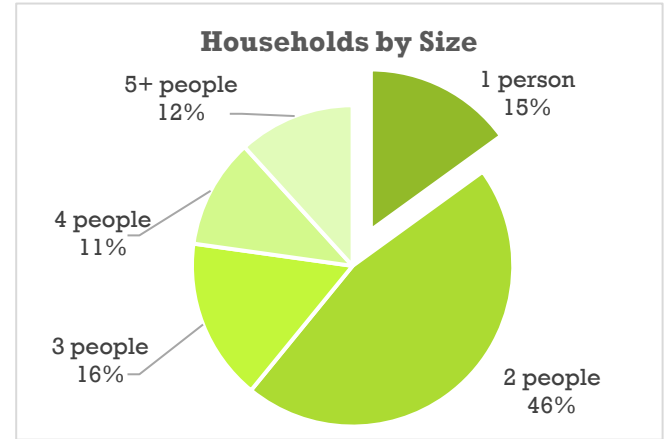
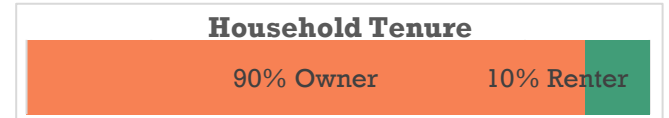
Residential Building Permits



Annual Income Needed to Afford Mortgages or Rent (County Level)



Household Dynamics



27% Households have children



Livability Community Profile

Newmarket town, Rockingham County, New Hampshire



Traffic Safety

Crashes	2010-2015	2016-2021
Fatal	10	4
Serious Injury	12	3



Recreation

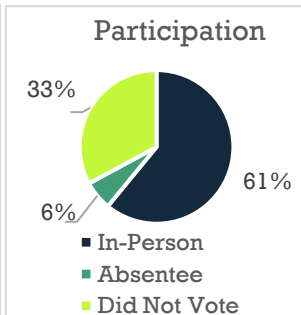
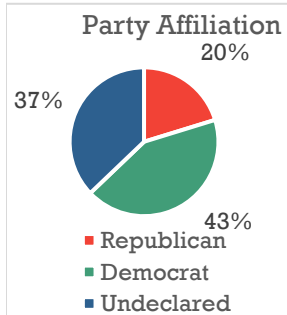
Number of Rec. Sites by Type

Playgrounds	2
Parks	2
Trails/open land	7
Sports	6
Beaches/pools	1
Boat launch/etc.	4
Winter	1
Other	1
Total	24



Voting

Based on 2022 Midterm



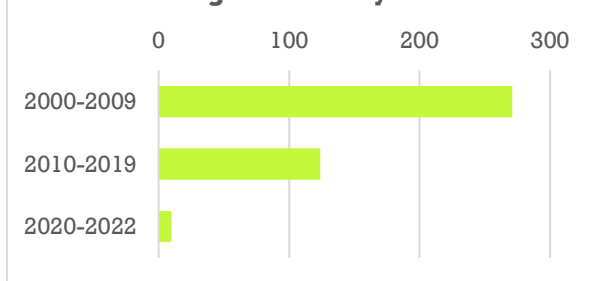
Housing Stock

Density in Areas Zoned Residential

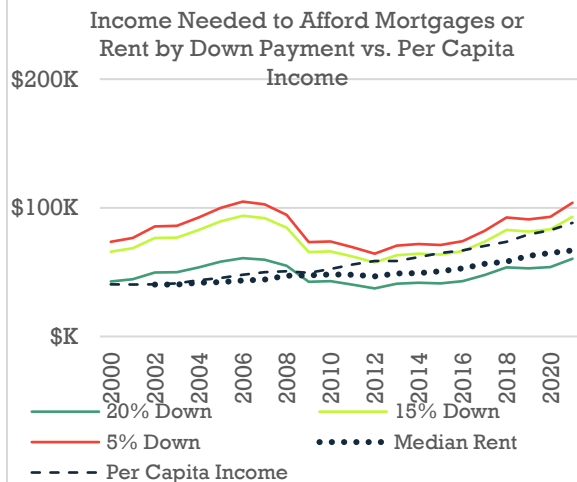
Average units/acre	3.02
Most dense units/acre	28.32

Residential Building Permits

Building Permits by Decade



Annual Income Needed to Afford Mortgages or Rent (County Level)

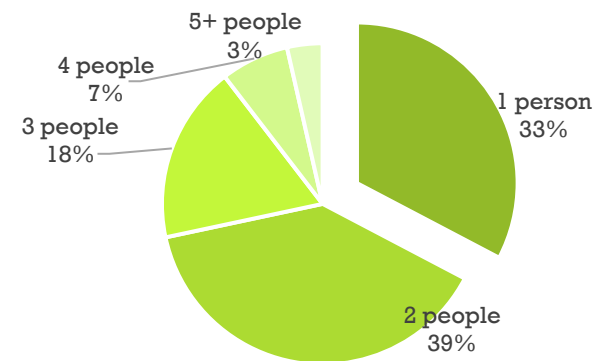


Household Dynamics

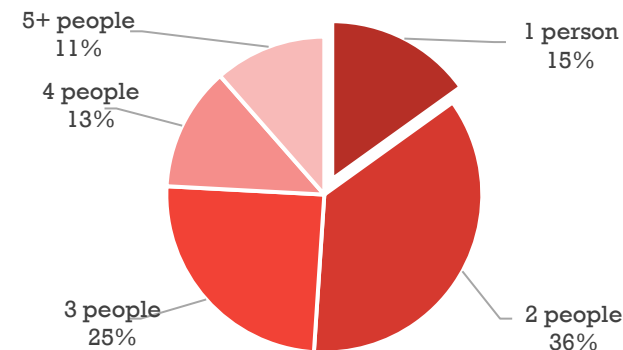
Household Tenure



Households by Size



People by Household Size



19% Households have children

Parent Marital Status



Livability Community Profile

Northwood town, Rockingham County, New Hampshire



Traffic Safety

Crashes	2010-2015	2016-2021
Fatal	4	12
Serious Injury	8	9



Recreation

Number of Rec. Sites by Type

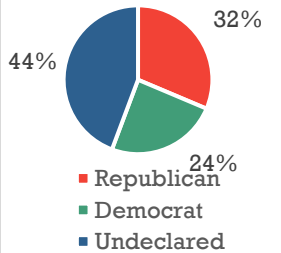
Playgrounds	1
Parks	0
Trails/open land	2
Sports	3
Beaches/pools	4
Boat launch/etc.	1
Winter	0
Other	0
Total	11



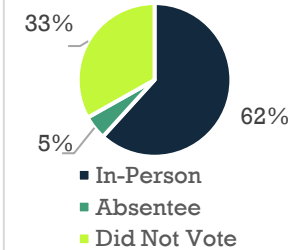
Voting

Based on 2022 Midterm

Party Affiliation



Participation



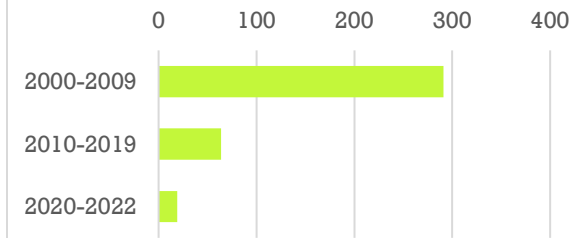
Housing Stock

Density in Areas Zoned Residential

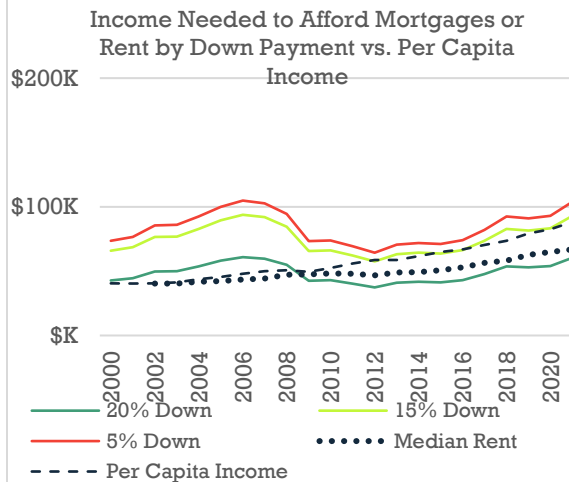
Average units/acre	0.57
Most dense units/acre	9.69

Residential Building Permits

Building Permits by Decade




Annual Income Needed to Afford Mortgages or Rent (County Level)

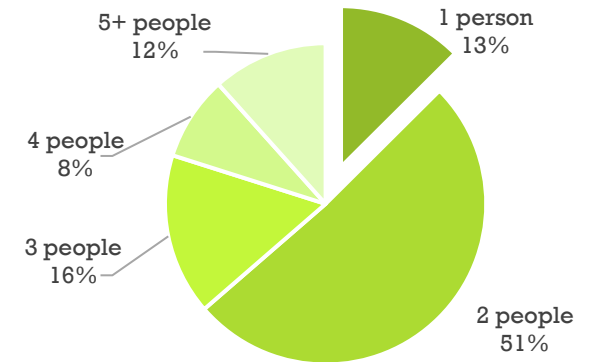


Household Dynamics

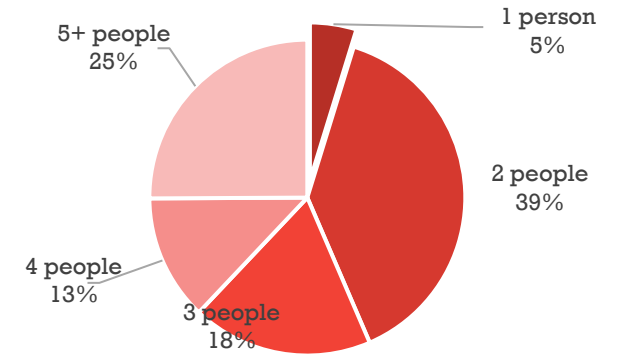
Household Tenure



Households by Size



People by Household Size



32% Households have children

Parent Marital Status



Livability Community Profile

Nottingham town, Rockingham County, New Hampshire



Traffic Safety

Crashes	2010-2015	2016-2021
Fatal	2	2
Serious Injury	2	7



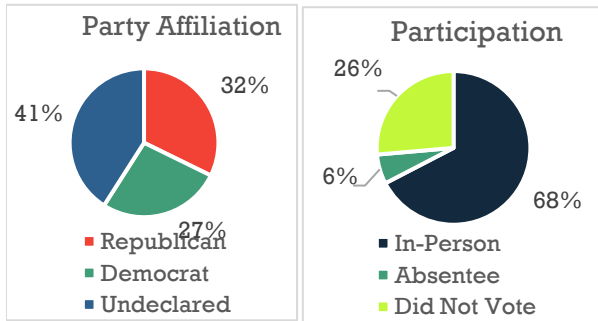
Recreation

Number of Rec. Sites by Type	
Playgrounds	3
Parks	1
Trails/open land	4
Sports	2
Beaches/pools	2
Boat launch/etc.	3
Winter	0
Other	0
Total	15



Voting

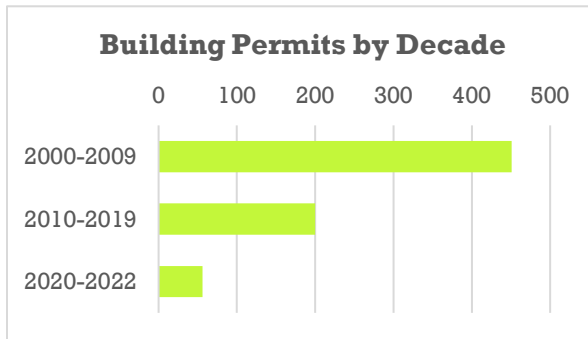
Based on 2022 Midterm



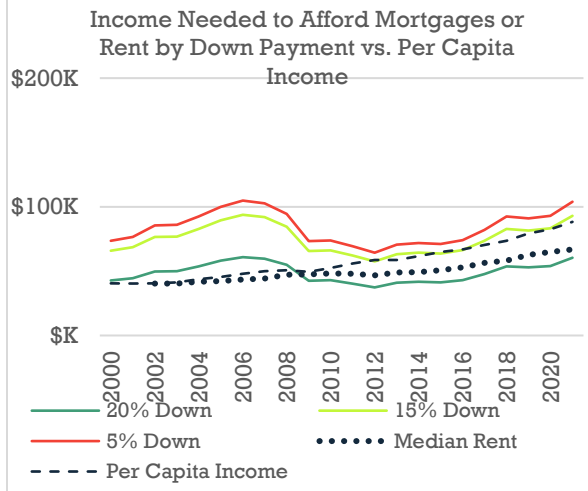
Housing Stock

Density in Areas Zoned Residential	
Average units/acre	0.2
Most dense units/acre	1.55

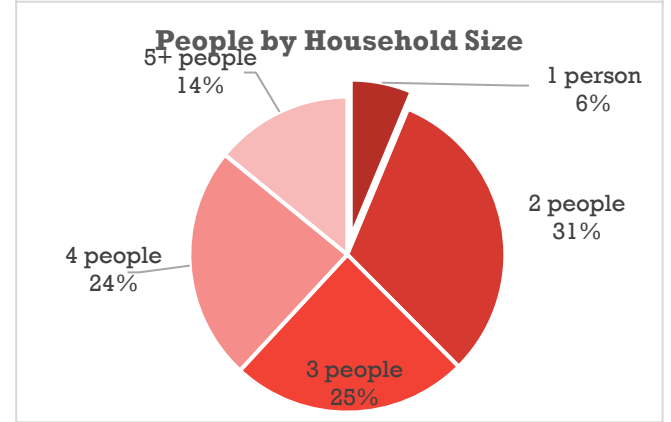
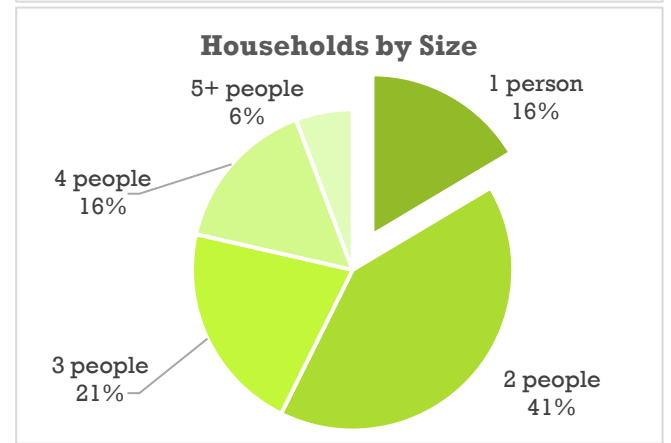
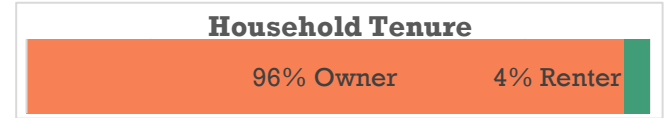
Residential Building Permits



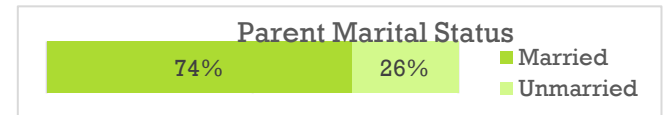
Annual Income Needed to Afford Mortgages or Rent (County Level)



Household Dynamics



33% Households have children



Livability Community Profile

Rochester city, Strafford County, New Hampshire



Traffic Safety

Crashes	2010-2015	2016-2021
Fatal	14	36
Serious Injury	44	39



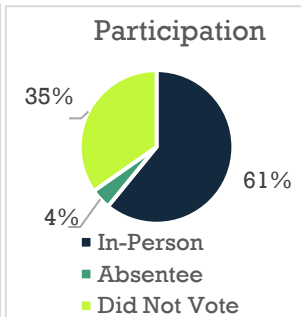
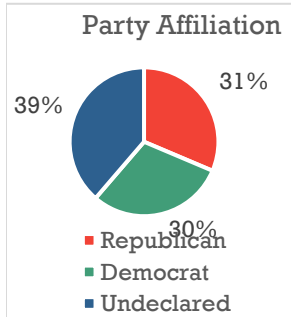
Recreation

Number of Rec. Sites by Type	
Playgrounds	9
Parks	3
Trails/open land	7
Sports	14
Beaches/pools	3
Boat launch/etc.	2
Winter	1
Other	0
Total	39



Voting

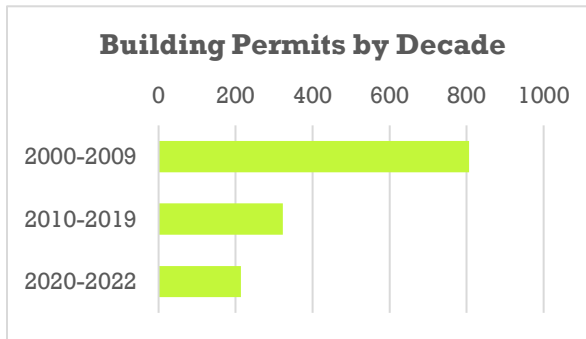
Based on 2022 Midterm



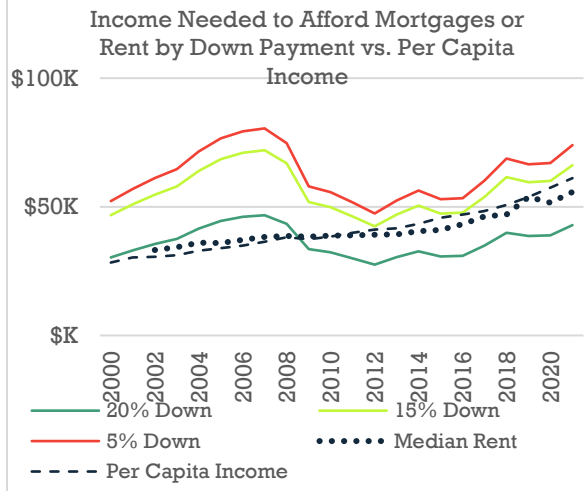
Housing Stock

Density in Areas Zoned Residential	
Average units/acre	2.72
Most dense units/acre	17.16

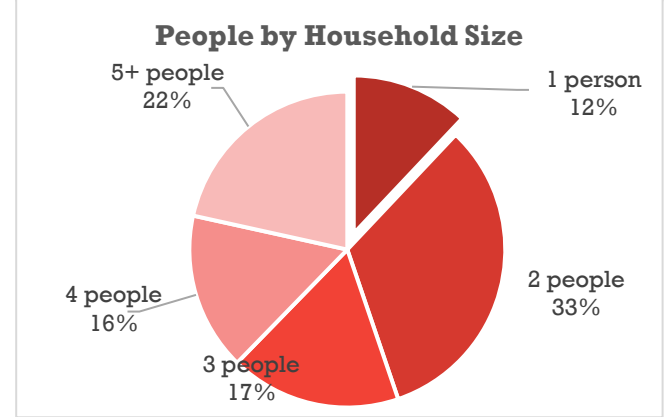
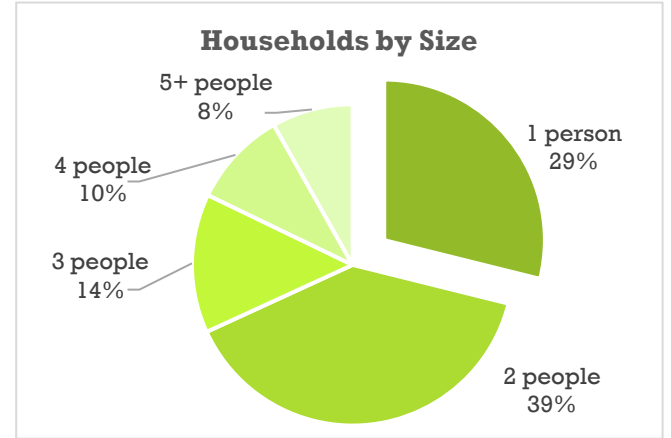
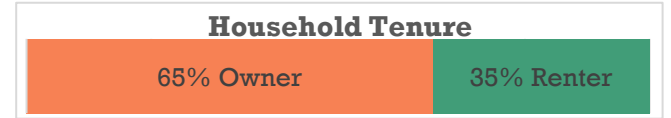
Residential Building Permits



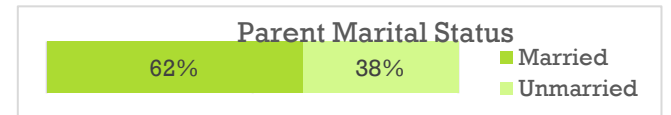
Annual Income Needed to Afford Mortgages or Rent (County Level)



Household Dynamics



26% Households have children



Livability Community Profile

Rollinsford town, Strafford County, New Hampshire



Traffic Safety

Crashes	2010-2015	2016-2021
Fatal	6	2
Serious Injury	1	1



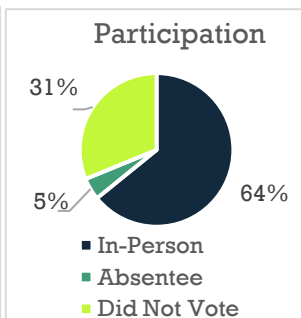
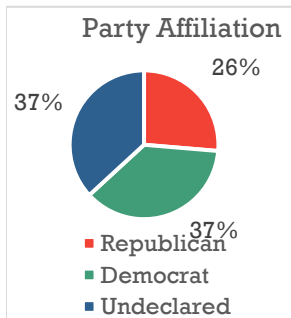
Recreation

Number of Rec. Sites by Type	
Playgrounds	1
Parks	3
Trails/open land	2
Sports	3
Beaches/pools	0
Boat launch/etc.	2
Winter	0
Other	1
Total	12



Voting

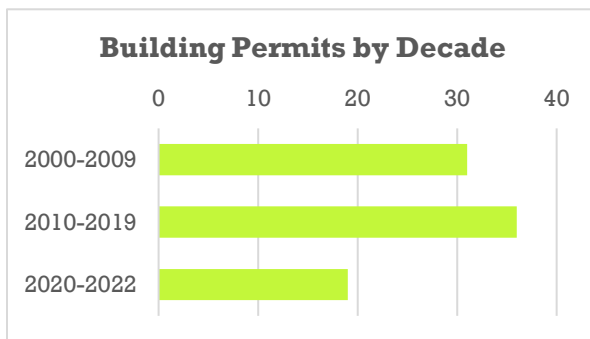
Based on 2022 Midterm



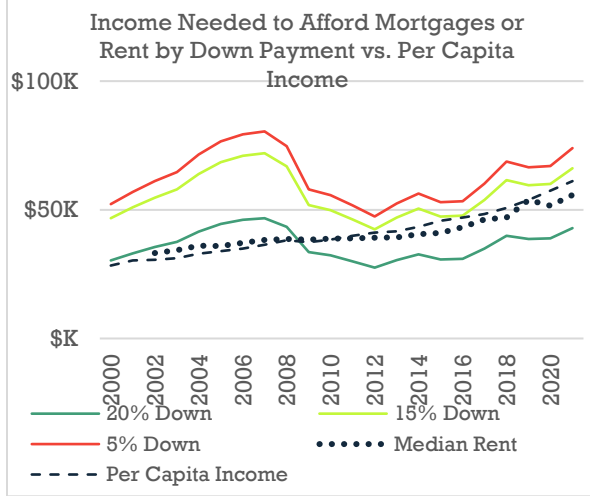
Housing Stock

Density in Areas Zoned Residential	
Average units/acre	1.71
Most dense units/acre	20.36

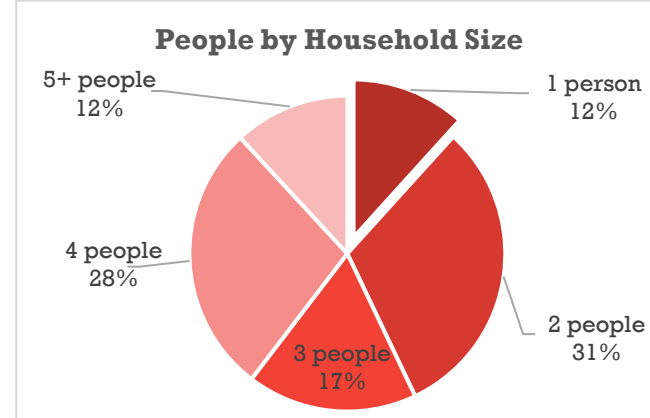
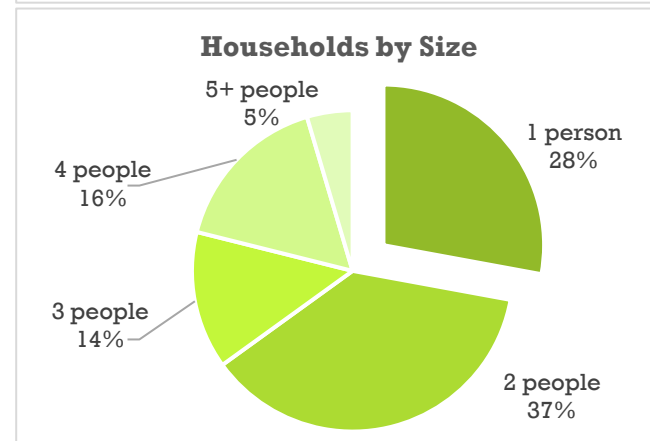
Residential Building Permits



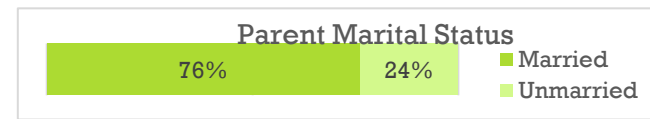
Annual Income Needed to Afford Mortgages or Rent (County Level)



Household Dynamics



21% Households have children



Livability Community Profile

Somersworth city, Strafford County, New Hampshire



Traffic Safety

Crashes	2010-2015	2016-2021
Fatal	4	6
Serious Injury	16	22



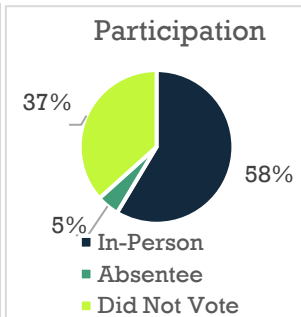
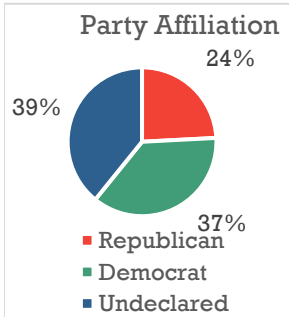
Recreation

Number of Rec. Sites by Type	
Playgrounds	5
Parks	3
Trails/open land	5
Sports	10
Beaches/pools	0
Boat launch/etc.	1
Winter	2
Other	1
Total	27



Voting

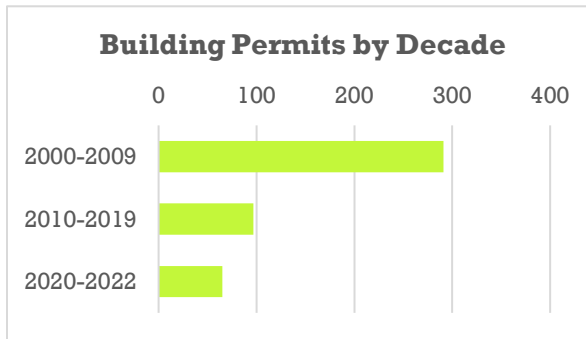
Based on 2022 Midterm



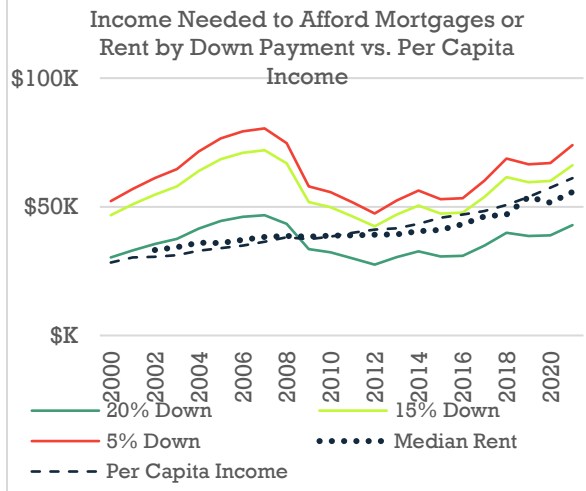
Housing Stock

Density in Areas Zoned Residential	
Average units/acre	4.15
Most dense units/acre	26.49

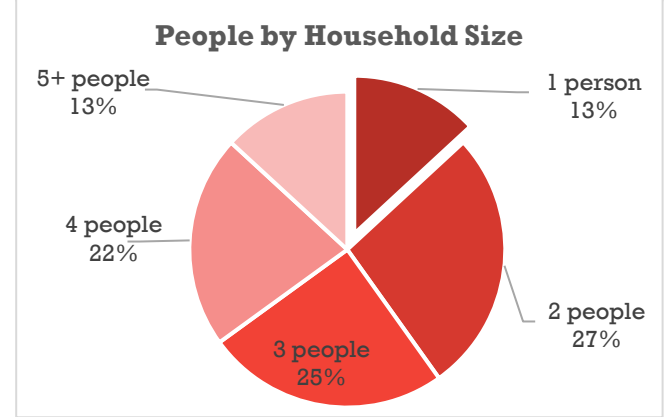
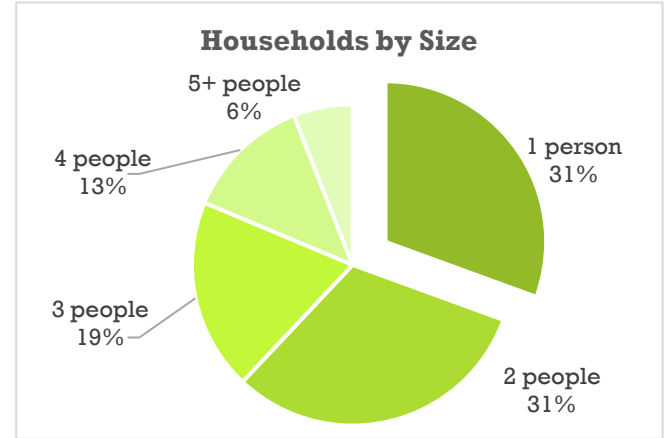
Residential Building Permits



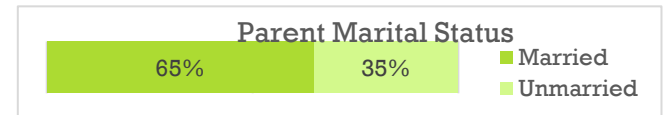
Annual Income Needed to Afford Mortgages or Rent (County Level)



Household Dynamics



30% Households have children



Livability Community Profile

Strafford town, Strafford County, New Hampshire



Traffic Safety

Crashes	2010-2015	2016-2021
Fatal	2	8
Serious Injury	7	4



Recreation

Number of Rec. Sites by Type

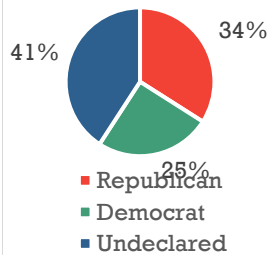
Playgrounds	1
Parks	0
Trails/open land	4
Sports	1
Beaches/pools	0
Boat launch/etc.	1
Winter	0
Other	1
Total	8



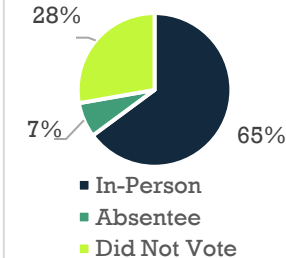
Voting

Based on 2022 Midterm

Party Affiliation



Participation



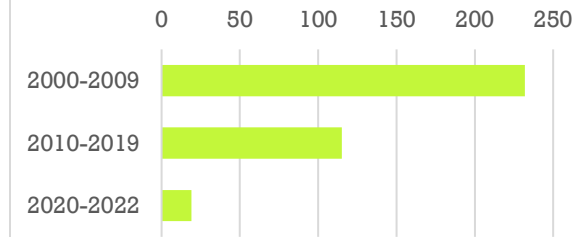
Housing Stock

Density in Areas Zoned Residential

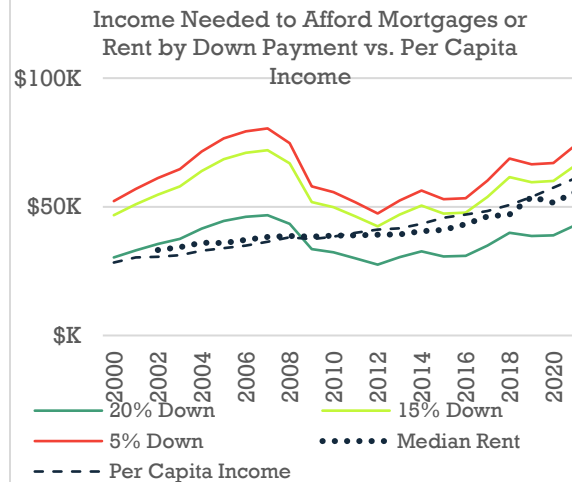
Average units/acre	0.22
Most dense units/acre	3.22

Residential Building Permits

Building Permits by Decade



Annual Income Needed to Afford Mortgages or Rent (County Level)

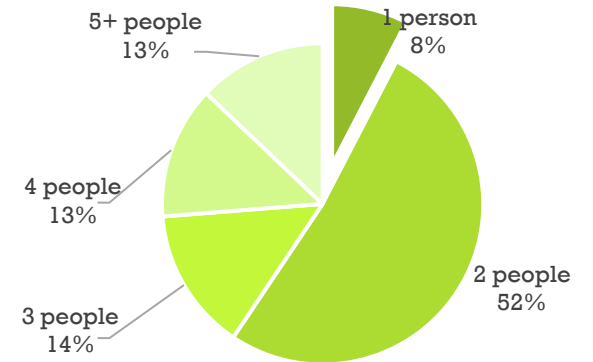


Household Dynamics

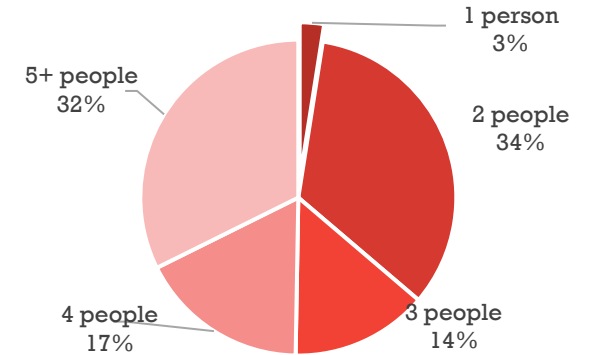
Household Tenure



Households by Size

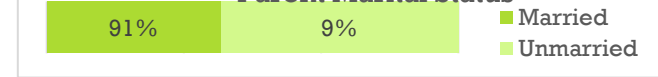


People by Household Size



24% Households have children

Parent Marital Status



Livability Community Profile

Wakefield town, Carroll County, New Hampshire



Traffic Safety

Crashes	2010-2015	2016-2021
Fatal	8	6
Serious Injury	22	17



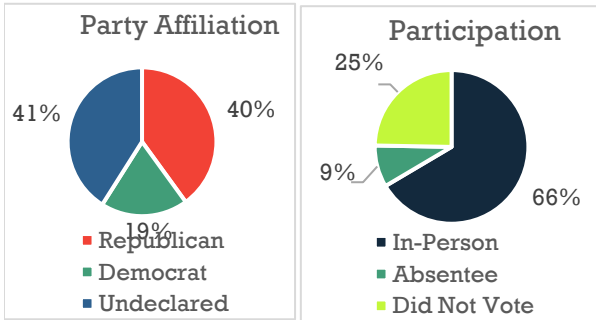
Recreation

Number of Rec. Sites by Type	
Playgrounds	4
Parks	2
Trails/open land	2
Sports	7
Beaches/pools	3
Boat launch/etc.	1
Winter	0
Other	0
Total	19



Voting

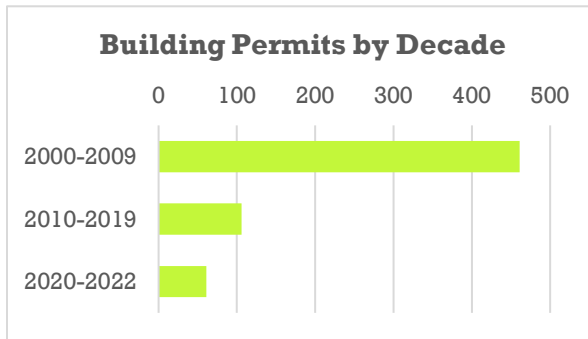
Based on 2022 Midterm



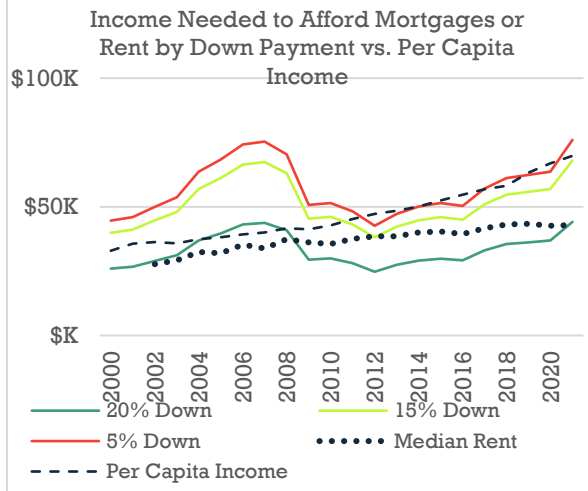
Housing Stock

Density in Areas Zoned Residential	
Average units/acre	0.59
Most dense units/acre	3.95

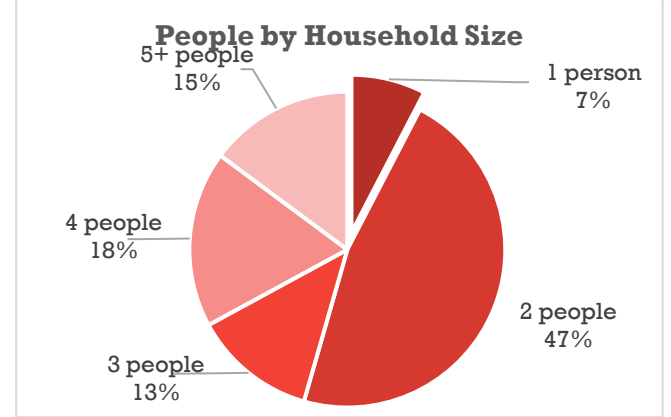
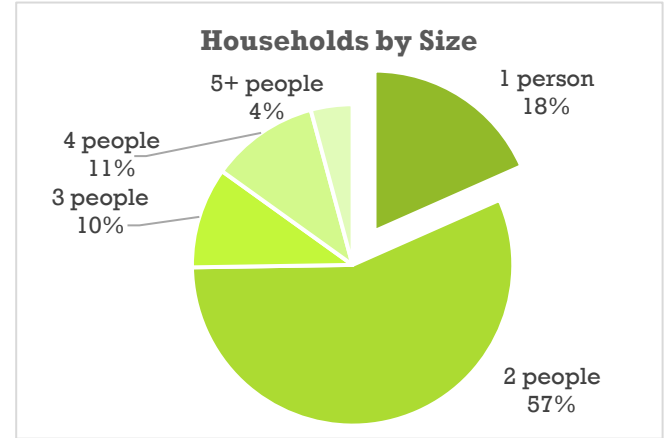
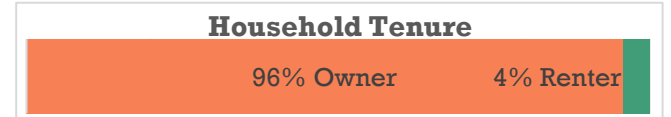
Residential Building Permits



Annual Income Needed to Afford Mortgages or Rent (County Level)



Household Dynamics



16% Households have children

