

Bicycle Routes


17.2% of SRPC roads are "Bike-friendly Roads" → 84% Do not meet the minimum recommended shoulder width

+0.3% of SRPC roads are Bike Lanes or Shared Lanes

Includes:



17.5% of SRPC roads are Recommended Bike Routes



Less than 6 miles

in Dover, Durham,
Madbury, and Somersworth

Upcoming Projects:

Newmarket-Durham Bike Shoulders

3.4 miles of wide shoulders on Rte. 108

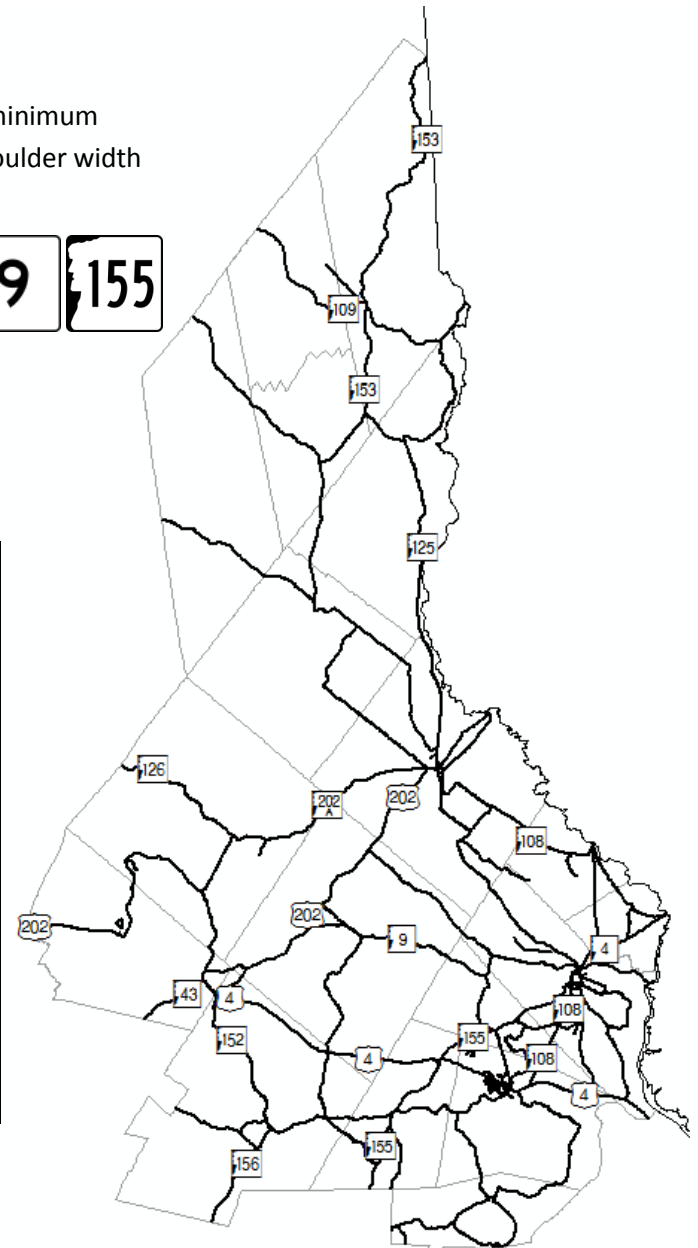
Tri-Cities Complete Streets

4.4 miles of bike-safe road on Rte. 108

Newmarket-Newfields

2.4 miles of wide shoulders on Rte. 108

TOTAL = 10.2 miles on Rte. 108




For more information on bike lanes:

<http://www.pedbikeinfo.org/>

http://www.fhwa.dot.gov/environment/bicycle_pedestrian/guidance/mutcd/index.cfm

<http://www.railstotrails.org>

Strava Data



Strafford, Rockingham, and Carroll Counties are
home to **3000 Strava users**



75 transportation planning
organizations use Strava Data



1 cyclist was in the
85-94 age bracket

Strava Users biked on

73% = 4x

The miles of
Recommended
Bike Routes

of SRPC's Roads

Ten Days where No Strava Users Biked

December	December	December	January	January
15	17	31	21	22
February	February	February	March	March
5	14	19	13	30

